Sectional Map,
Six Miles to one Inch. $\frac{1}{380,160}$

SASKATCHEWAN
BATTLEFORD SHEET
WEST OF THIRD MERIDIAN

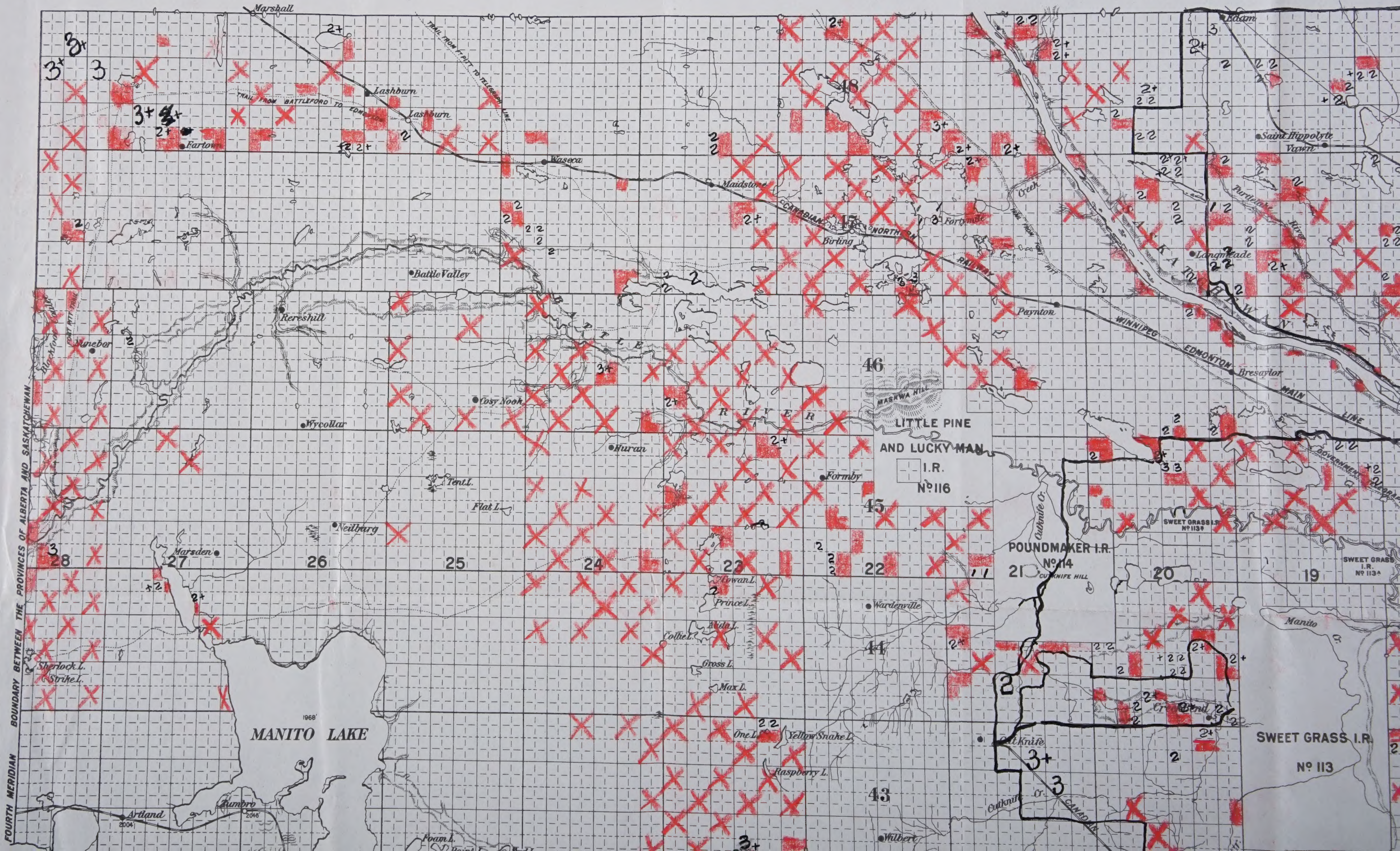
Marshall
Lashburn
Fartown
Waseca
Maidstone
Birling
Fortymile
Paynton
Bresaylor
Edam
Saint Hippolyte
Vawn
Langmeade
Battle Valley
Rereshill
Cosy Nook
Wycollar
Huran
Formby
Neilburg
Tent L.
Flat L.
Marsden
Cowan L.
Prince L.
Wardenville
Sherlock L.
Strike L.
MANITO LAKE
Artland
Rumbro
Raspberry L.
Yellow Snake L.
Wilbert
Cutknife
LITTLE PINE AND LUCKY MAN I.R. Nº 116
POUNDMAKER I.R. Nº 114
CUTKNIFE HILL
SWEET GRASS I.R. Nº 113
SWEET GRASS I.R. Nº 113A
MASKWA HILL
BATTLE RIVER
SASKATCHEWAN
TRAIL FROM BATTLEFORD TO EDMONTON
TRAIL FROM FT. PITT TO TELEGRAPH LINE
CANADIAN NORTHERN RAILWAY
WINNIPEG EDMONTON MAIN LINE
FOURTH MERIDIAN BOUNDARY BETWEEN THE PROVINCES OF ALBERTA AND SASKATCHEWAN
48
47
46
45
44
43
28
27
26
25
24
23
22
21
20
19
3+
3
2+
2

9/2/16/5/52 39

SASKATCHEWAN

BATTLEFORD SHEET

WEST OF THIRD MERIDIAN

267

Revised to the 29th August, 1912

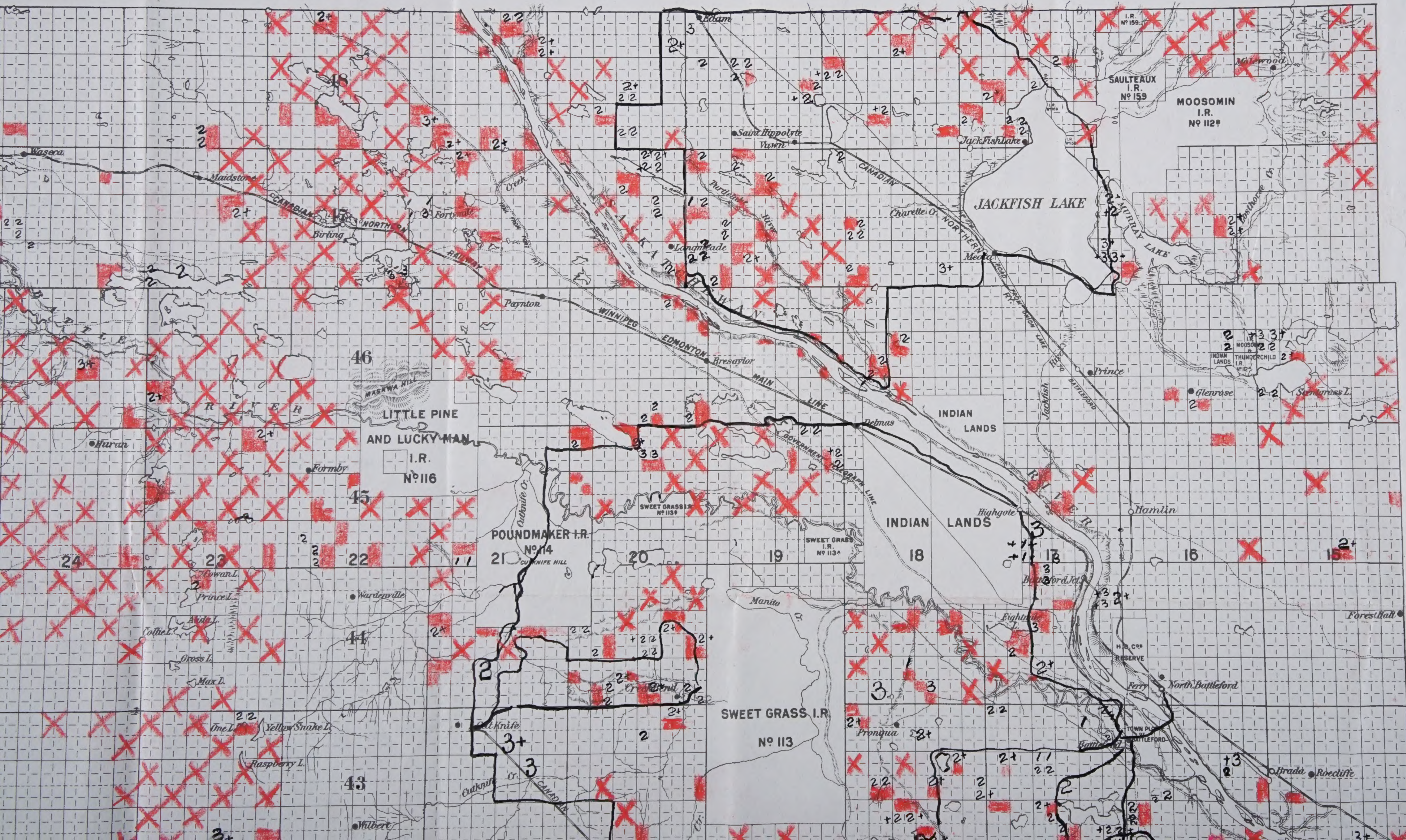
Edam
Waseca
Maidstone
Birling
Fortymile
Paynton
Bresaylor
Delmas
Saint Hippolyte
Vawn
Jackfish Lake
JACKFISH LAKE
Meota
Charette Cr.
Langmeade
MURRAY LAKE
Molewood
SAULTEAUX I.R. Nº 159
I.R. Nº 159
MOOSOMIN I.R. Nº 112B
MOOSOMIN & THUNDERCHILD I.R. Nº 112
INDIAN LANDS
Glenrose
Prince
Sandgrass L.
Hamlin
Highgate
Battleford Jct.
H.B. Co's RESERVE
North Battleford
TOWN PLOT BATTLEFORD
Battleford
Brada
Roecliffe
Forest Hall
Eightmile
Ferry
Prongua
CANADIAN NORTHERN RAILWAY
WINNIPEG EDMONTON MAIN LINE
CANADIAN NORTHERN ROAD TO ONION LAKE
GOVERNMENT TELEGRAPH LINE
BATTLE RIVER
SASKATCHEWAN
MASKWA HILL
LITTLE PINE AND LUCKY MAN I.R. Nº 116
POUNDMAKER I.R. Nº 114
CUTKNIFE HILL
SWEET GRASS I.R. Nº 113
SWEET GRASS I.R. Nº 113A
SWEET GRASS I.R. Nº 113B
INDIAN LANDS
Manito
Cutknife
Cutknife Cr.
Oldman Cr.
Wardenville
Huron
Formby
Rowan L.
Prince L.
Collie L.
Gross L.
Max L.
One L.
Yellow Snake L.
Raspberry L.
Wilbert
Jackfish
48
47
46
45
44
43
24
23
22
21
20
19
18
17
16
15

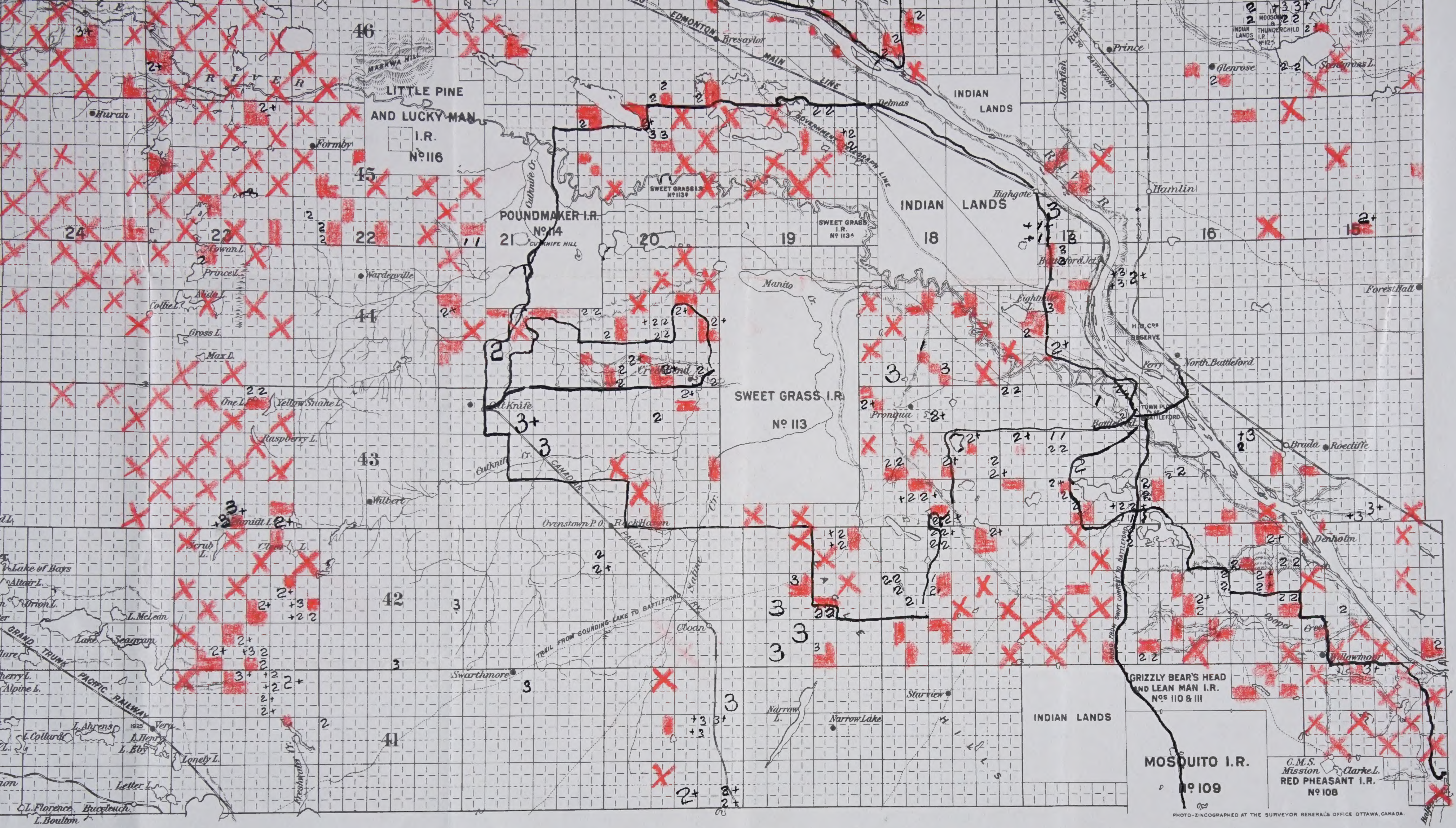
46
45
44
43
42
41
24
22
22
21
20
19
18
17
16
15
LITTLE PINE AND LUCKY MAN I.R. No 116
POUNDMAKER I.R. No 114
SWEET GRASS I.R. No 113
SWEET GRASS I.R. No 113B
SWEET GRASS I.R. No 113A
INDIAN LANDS
INDIAN LANDS
INDIAN LANDS
GRIZZLY BEAR'S HEAD AND LEAN MAN I.R. Nos 110 & 111
MOSQUITO I.R. No 109
RED PHEASANT I.R. No 108
THUNDERCHILD I.R. No 115
MOSQUITO
INDIAN LANDS
EDMONTON
MAIN LINE
GOVERNMENT TELEGRAPH LINE
GRAND TRUNK PACIFIC RAILWAY
CANADIAN PACIFIC
TRAIL FROM SOUNDING LAKE TO BATTLEFORD
ROAD FROM SWIFT CURRENT TO BATTLEFORD
Bresaylor
Delmas
Prince
Glenrose
Jackfish L.
Highgate
Hamlin
Battleford Jct.
Eightmile L.
H.B. Co. RESERVE
North Battleford
Ferry
TOWN PLOT
BATTLEFORD
Battleford
Brada
Roecliffe
Denholm
Forest Hall
Willowmoor
Cooper Creek
C.M.S. Mission
Clarke L.
Huron
Formby
Wardenville
Cutknife
Cutknife Hill
Cutknife Cr.
Ryvan L.
Prince L.
Aldo L.
Gross L.
Max L.
One L.
Yellow Snake L.
Raspberry L.
Manito
Pronquia
Wilbert
Ovenstown P.O.
Rockhaven
Swarthmore
Cloan
Starview
Narrow L.
Narrow Lake
Lake of Bays
Altair L.
Orion L.
L. McLean
Lake Seagram
Alpine L.
L. Collard
L. Ahrens
L. Henry
L. Eby
Vera
Lonely L.
Letter L.
L. Florence
Buccleuch
L. Boulton
Scrub L.
Freshwater Cr.
Maswa Hill
Senlac
RIVER
RIVER

PHOTO-ZINCOGRAPHED AT THE SURVEYOR GENERAL'S OFFICE OTTAWA, CANADA.

REFERENCES.

Trails	-------
Trails surveyed	——
Post Offices	●
Railway Stations	○
Range numbers	23
Township numbers	42

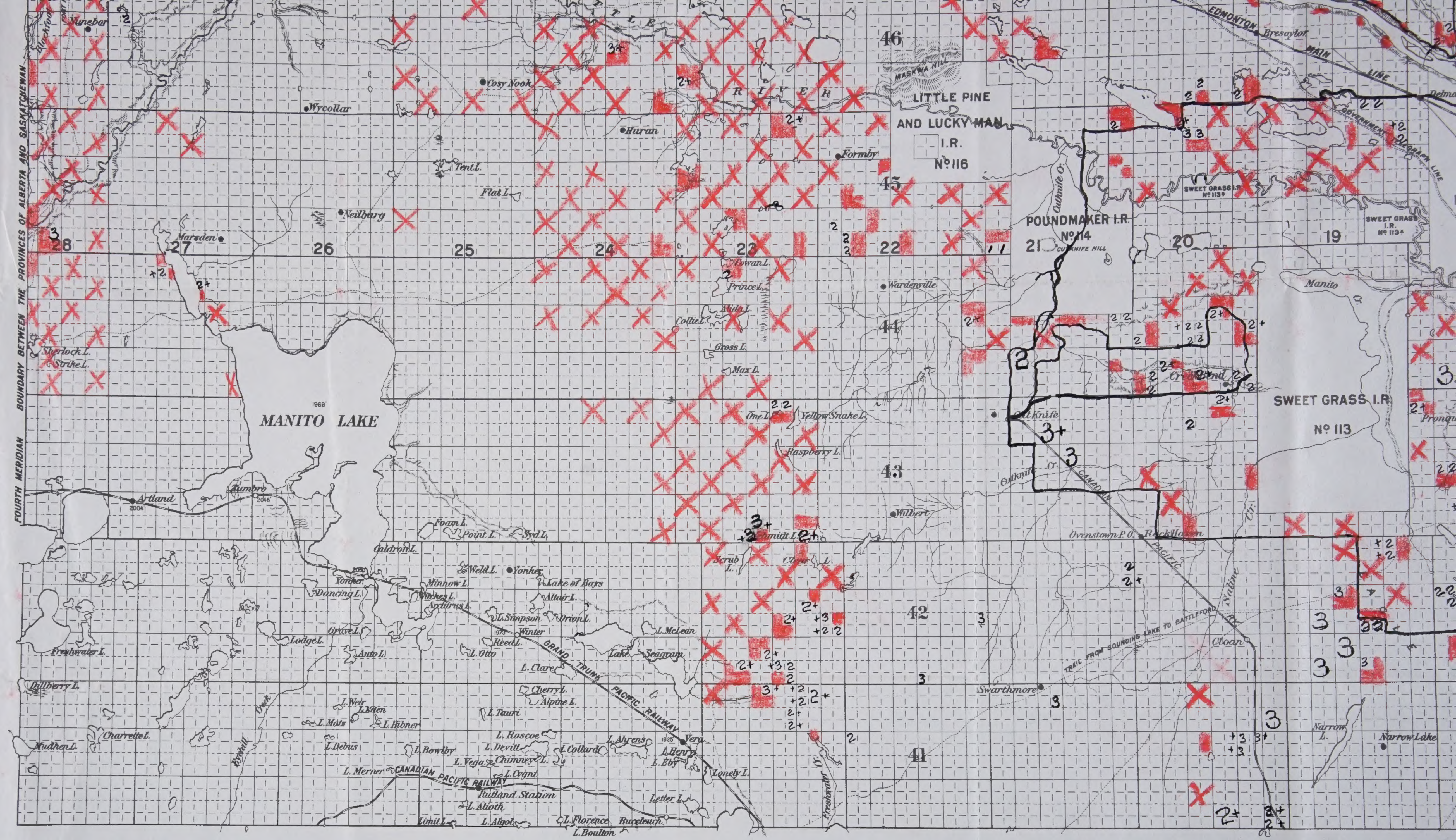
FOURTH MERIDIAN BOUNDARY BETWEEN THE PROVINCES OF ALBERTA AND SASKATCHEWAN
MANITO LAKE
1968'
LITTLE PINE AND LUCKY MAN I.R. Nº 116
POUNDMAKER I.R. Nº 114
SWEET GRASS I.R. Nº 113
SWEET GRASS I.R. Nº 113A
SWEET GRASS I.R. Nº 113B
MASKWA HILL
CUTKNIFE HILL
EDMONTON MAIN LINE
GOVERNMENT TELEGRAPH LINE
GRAND TRUNK PACIFIC RAILWAY
CANADIAN PACIFIC RAILWAY
TRAIL FROM SOUNDING LAKE TO BATTLEFORD
Saline Cr.
Cutknife Cr.
Bresaylor
Cosy Nook
Wycollar
Huran
Formby
Neilburg
Marsden
Wardenville
Artland
Rumbro
Wilbert
Ovenstown P.O.
Rock Haven
Cut Knife
Cloan
Swarthmore
Manito
Narrow L.
Narrow Lake
Tent L.
Flat L.
Gowan L.
Prince L.
Alida L.
Collie L.
Gross L.
Max L.
One L.
Yellow Snake L.
Raspberry L.
Sherlock L.
Strike L.
Foam L.
Point L.
Syd L.
Caldron L.
Weld L.
Yonker
Lake of Bays
Minnow L.
Dancing L.
Arcturus L.
Altair L.
L. Simpson
Orion L.
Winter
Reed L.
Grove L.
Lodge L.
Auto L.
L. Otto
L. Clare
L. McLean
Lake Seagram
Freshwater L.
Dillberry L.
Mudhen L.
Charrette L.
Cherry L.
Alpine L.
L. Tauri
L. Raseoe
L. Devitt
L. Collard
L. Ahrens
Vera
L. Henry
L. Eby
Lonely L.
L. Vega
Chimney L.
L. Cygni
Rutland Station
L. Altoth
L. Bowlby
L. Weir
L. Eden
L. Mots
L. Hibner
L. Debus
L. Merner
Letter L.
Limit L.
L. Algol
L. Florence
L. Boulton
Buccleuch
Scrub L.
Gin L.
Bythill Creek
Freshwater Cr.
28
27
26
25
24
23
22
21
20
19
46
45
44
43
42
41
2004
2046
2050
1973
1925
3
3+
2
2+
X

DIAGRAM
Shewing Subdivision of Townships


31
32
33
34
35
36
30
29
28
27
26
25
19
20
21
22
23
24
18
17
16
15
14
13
7
8
9
10
11
12
6
5
4
3
2
1

Battleford

Battleford

Battleford

Battleford

Battleford

Battleford

Battleford

Battleford

Battleford

Battlefo

ttleford

Battleford

Battleford

UAA-1974-169-9/2/6/7/72-001

UNIVERSITY OF ALBERTA
ARCHIVES

ACCESSION No. 74-169-859
REFERENCE No. 9/2/6/7/72

Battlefo

Sectional Map,
Six Miles to one Inch. $\frac{1}{380,160}$

SASKATCHEWAN

TOUCHWOOD SHEET

7

WEST OF SECOND MERIDIAN

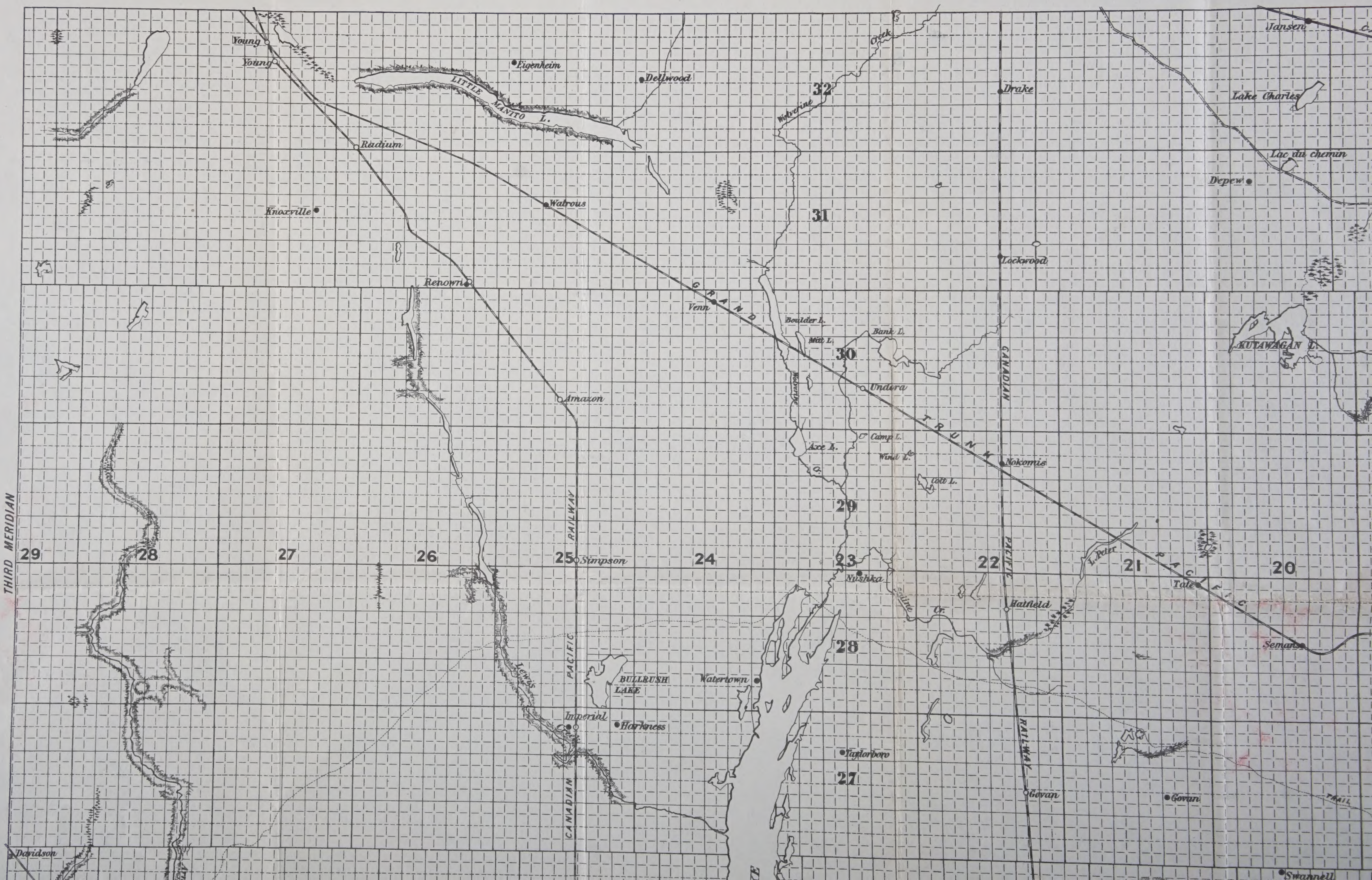

Young
Young
Eigenheim
Dellwood
LITTLE MANITO L.
Ozzik
Wolverine
32
Drake
Jansen
Lake Charles
Lac du chemin
Depew
Radium
Knoxville
Watrous
31
Lockwood
Renown
GRAND TRUNK
Venn
Boulder L.
Bank L.
Mud L.
30
Undora
KUTAWAGAN L.
CANADIAN PACIFIC RAILWAY
Amazon
Camp L.
Axe L.
Wind L.
Nokomis
Colt L.
29
THIRD MERIDIAN
29
28
27
26
25
Simpson
24
23
22
21
20
Nishka
L. Peter
Tate
PACIFIC
Hatfield
Saline Cr.
Semans
28
BULLRUSH LAKE
Watertown
Imperial
Harkness
Lewis
Taylorboro
27
Govan
Govan
TRAIL
Davidson
Swannell

9/2/16. 15/62 C.1

SASKATCHEWAN

TOUCHWOOD SHEET 7

WEST OF SECOND MERIDIAN

169

Revised to the 23rd May, 1912

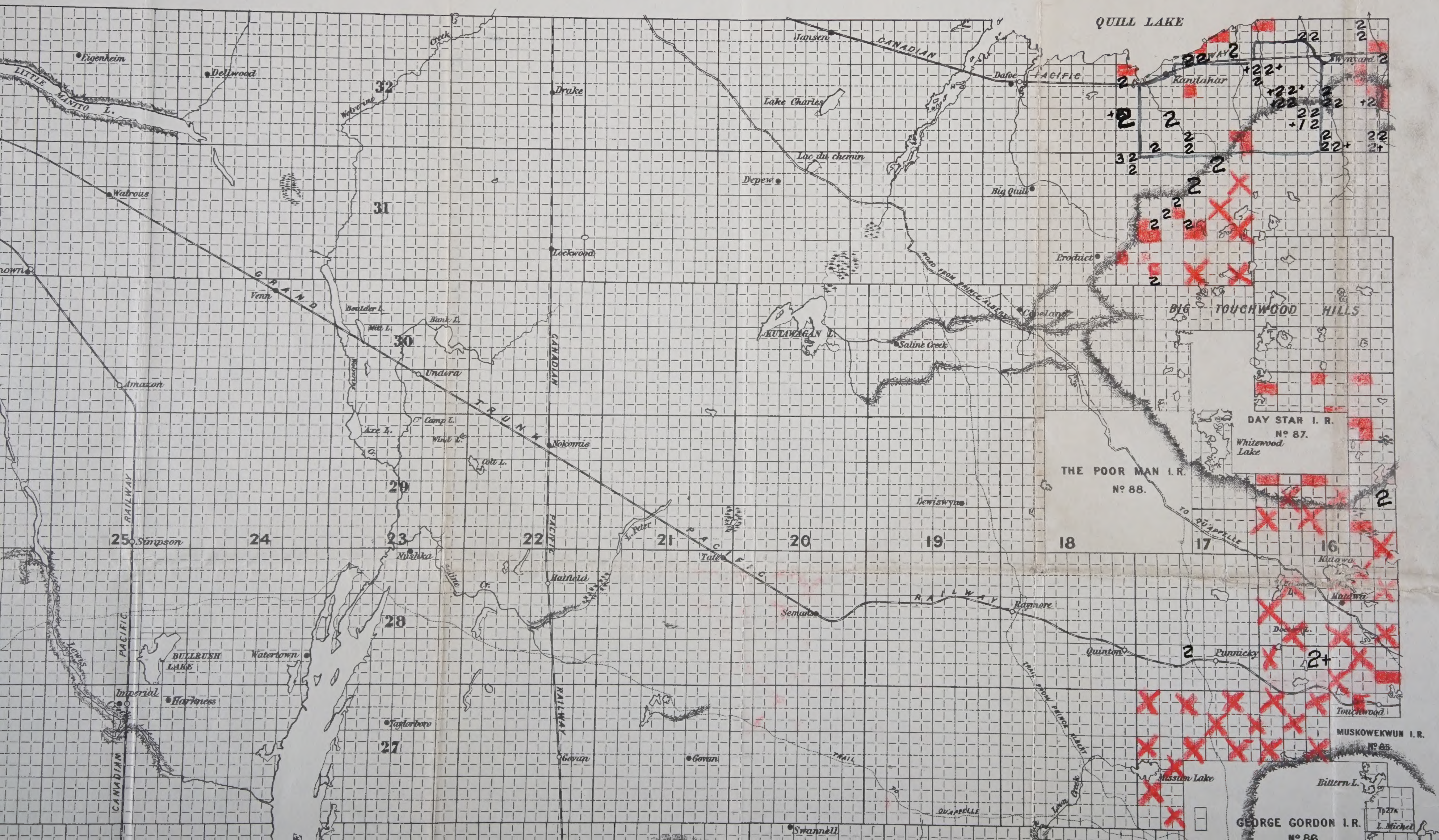

QUILL LAKE
Jansen
Dafoe
Kandahar
Wynyard
Eigenheim
Dellwood
LITTLE MANITO L.
Drake
Lake Charles
Lac du chemin
Depew
Big Quill
Watrous
Lockwood
Product
Venn
GRAND TRUNK PACIFIC
Boulder L.
Bank L.
KUTAWAGAN L.
Saline Creek
Candiaga
Undora
Amazon
Camp L.
Axe L.
Nokomis
BIG TOUCHWOOD HILLS
DAY STAR I. R. Nº 87.
Whitewood Lake
THE POOR MAN I.R. Nº 88.
Dewiswyn
ROAD FROM PRINCE ALBERT
TO QU'APPELLE
32
31
30
29
28
27
25 Simpson
24
23
22
21
20
19
18
17
16
Nushka
Hatfield
Tate
Semans
Raymore
Kutawa
Quinton
Punnichy
Touchwood
Watertown
BULLRUSH LAKE
Imperial
Harkness
Taylorboro
Govan
Swannell
Mission Lake
MUSKOWEKWUN I.R. Nº 85.
Bittern L.
GEORGE GORDON I.R. Nº 86
L. Michel
TRAIL FROM PRINCE ALBERT
QU'APPELLE
CANADIAN PACIFIC RAILWAY
CANADIAN PACIFIC

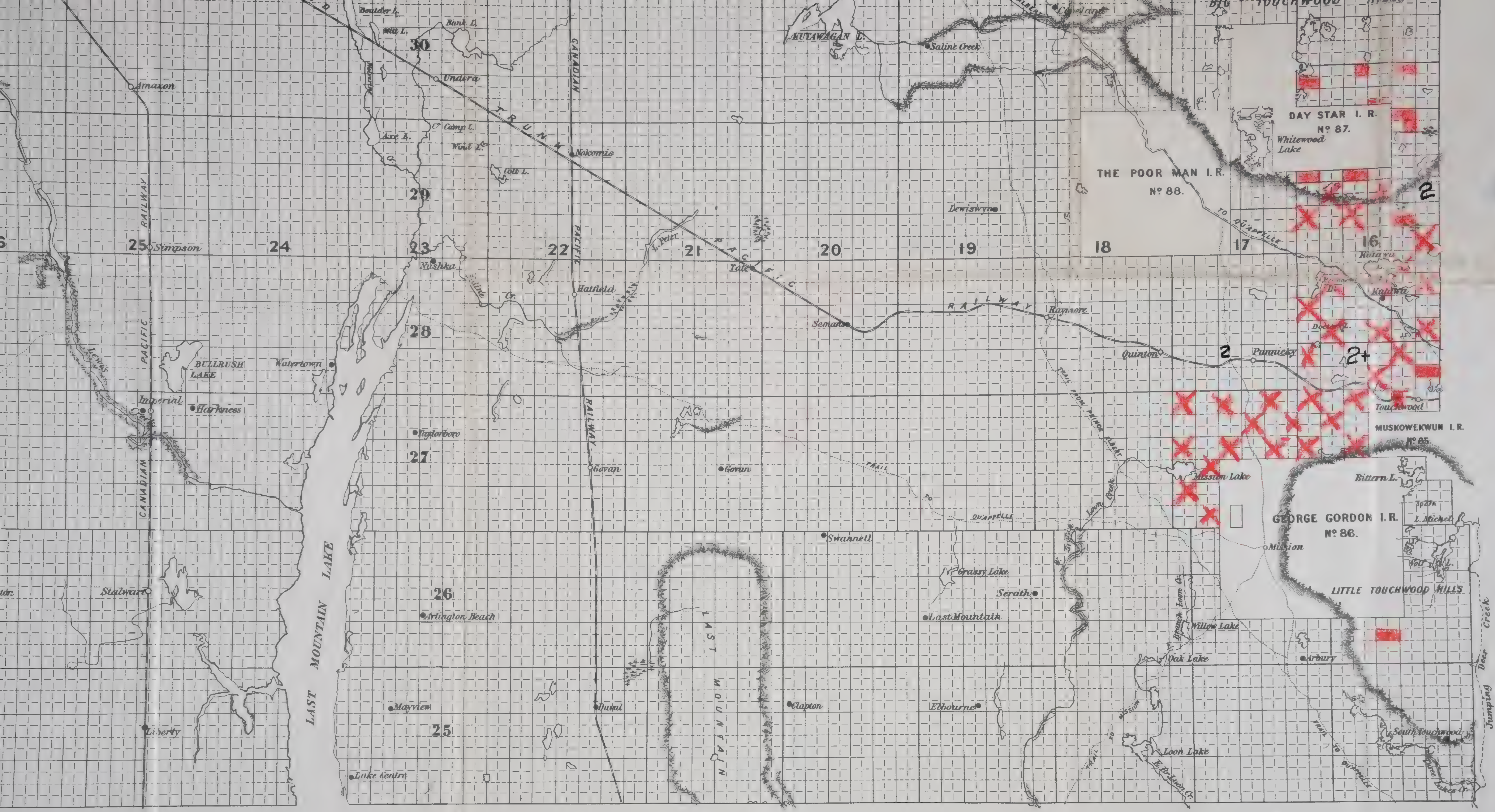

Boulder L.
Mitt L.
Bank L.
30
Undora
Amazon
KUTAWAGAN L.
Saline Creek
Copeland
BIG TOUCHWOOD
DAY STAR I. R.
Nº 87.
Whitewood Lake
THE POOR MAN I.R.
Nº 88.
Camp L.
Wood L.
Axe L.
Loon L.
Nokomis
TRUNK
CANADIAN
PACIFIC
RAILWAY
29
Dewiswyn
2
TO QU'APPELLE
25
Simpson
24
23
Nushka
22
21
L. Peter
Tate
20
19
18
17
16
Kutawa
Hatfield
Semans
Raymore
28
Quinton
Punnichy
2
2+
Doctor L.
Touchwood
BULLRUSH LAKE
Watertown
Imperial
Harkness
Taylorboro
27
Govan
Govan
MUSKOWEKWUN I. R.
Nº 85
Mission Lake
Bittern L.
GEORGE GORDON I.R.
Nº 86.
Mission
L. Michel
TRAIL FROM PRINCE ALBERT
TO QU'APPELLE
Swannell
Grassy Lake
Serath
Last Mountain
LITTLE TOUCHWOOD HILLS
Deer Creek
Stalwart
26
Arlington Beach
Willow Lake
Oak Lake
Arbury
LAST MOUNTAIN LAKE
LAST MOUNTAIN
Mayview
Dunal
Clapton
Elbourne
25
Liberty
Lake Centre
Loon Lake
South Touchwood
Jumping Deer Creek

PHOTO-ZINCOGRAPHED AT THE SURVEYOR GENERAL'S OFFICE OTTAWA, CANADA.

sold"

ngs on
ds.

in payments.

REFERENCES.

Trails	—— ——
Trails surveyed	—— — —
Post Offices	●
Railway Stations	○
Range numbers	23
Township numbers	42

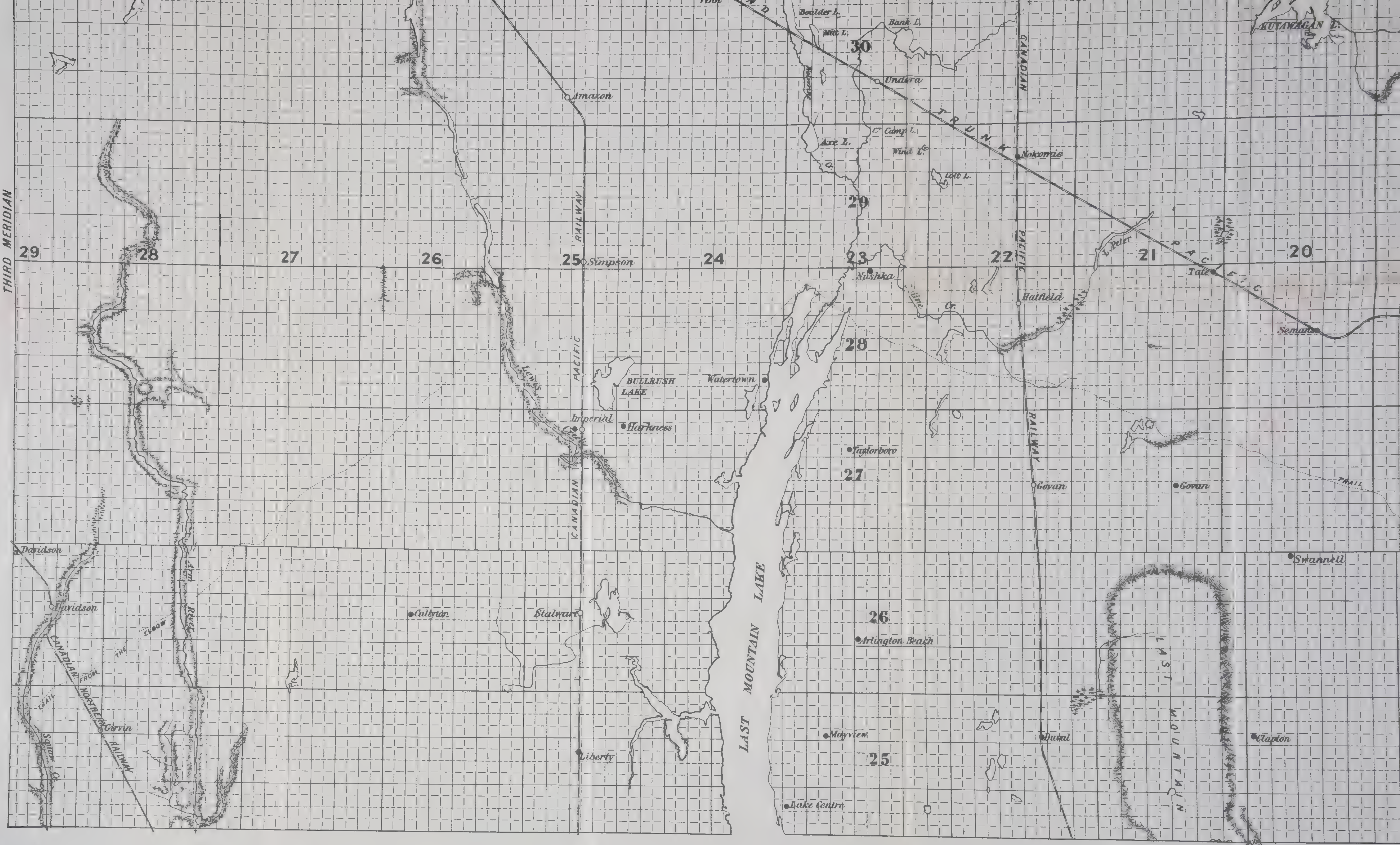
THIRD MERIDIAN
29
28
27
26
25
24
23
22
21
20
30
29
28
27
26
25
Amazon
Simpson
Boulder L.
Mat L.
Bank L.
Undora
Camp L.
Axe L.
Wind L.
Nokomis
Lott L.
KUTAWAGAN L.
TRUNK
PACIFIC
Nishka
Hatfield
Tate
Semans
CANADIAN PACIFIC RAILWAY
BULLRUSH LAKE
Watertown
Imperial
Harkness
Lewis
Taylorboro
Govan
Swannell
Davidson
Arm River
THE ELBOW
CANADIAN NORTHERN RAILWAY
TRAIL FROM
Girvin
Gilbrian
Stalwart
Liberty
LAST MOUNTAIN LAKE
Arlington Beach
Mayview
Duval
Clapton
Lake Centre
LAST MOUNTAIN
TRAIL

DIAGRAM
Shewing Subdivision of Townships


31
32
33
34
35
30
29
28
27
26
25
19
20
21
22
23
18
17
16
15
14
7
8
9
10
11
6
5
4
3
2

X Denotes. CPR Lands "unsold"

1 " Occupation & Buildings on

2 " Improved Lands.

3 " Non Improved "

+ 2 Years behind in payments.

Touchwood

Touchwood

Touchwood

Touchwood

Touchwood

UAA-1974-169-9/2/6/7/77-001

UNIVERSITY OF ALBERTA
ARCHIVES
ACCESSION No. 74-169-
REFERENCE No. 9/2/6/7/77-1

7

Sectional Map,
Six Miles to one Inch. $\frac{1}{380,160}$

SASKATCHEWAN

TOUCHWOOD SHEET

COPY

WEST OF SECOND MERIDIAN

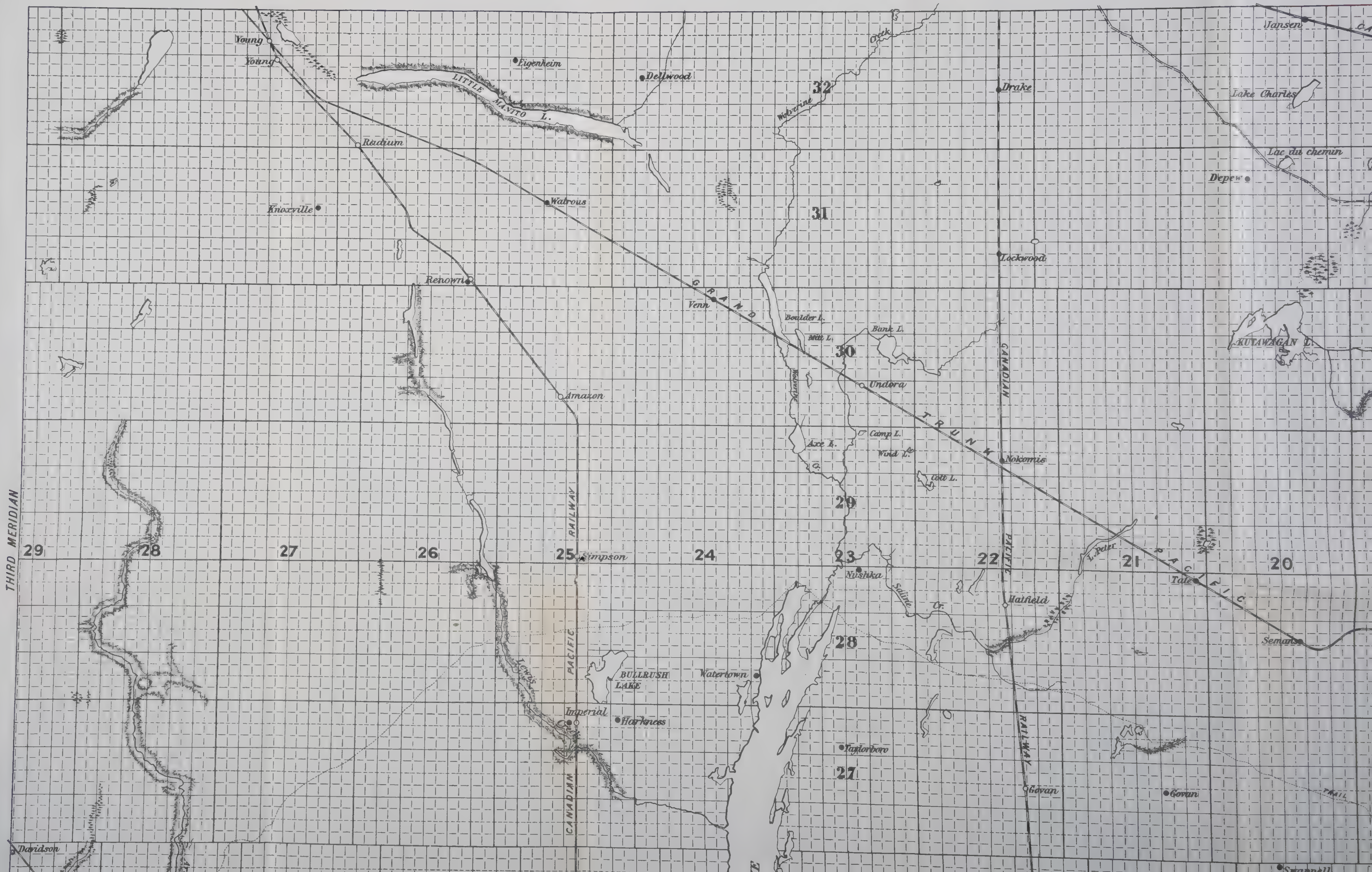

Young
Young
Eigenheim
Dellwood
LITTLE MANITO L.
Radium
Knoxville
Watrous
Creek
Wolverine
32
31
Drake
Jansen
Lake Charles
Lac du chemin
Depew
Lockwood
Rehowit
Venn
GRAND TRUNK PACIFIC
Boulder L.
Mill L.
Bank L.
30
Undora
CANADIAN PACIFIC RAILWAY
KUTAWAGAN L.
Amazon
Camp L.
Axe L.
Wind L.
Cr.
Nokomis
Colt L.
29
THIRD MERIDIAN
29
28
27
26
25
Simpson
24
23
22
21
20
L. Peter
Tate
Nisshka
Saline
Cr.
Hatfield
Semans
28
BULLRUSH LAKE
Watertown
Lewis
Imperial
Harkness
Taylorboro
27
Govan
Govan
TRAIL
Davidson

7

SASKATCHEWAN

TOUCHWOOD SHEET COPY

WEST OF SECOND MERIDIAN

169

Revised to the 23rd May, 1912

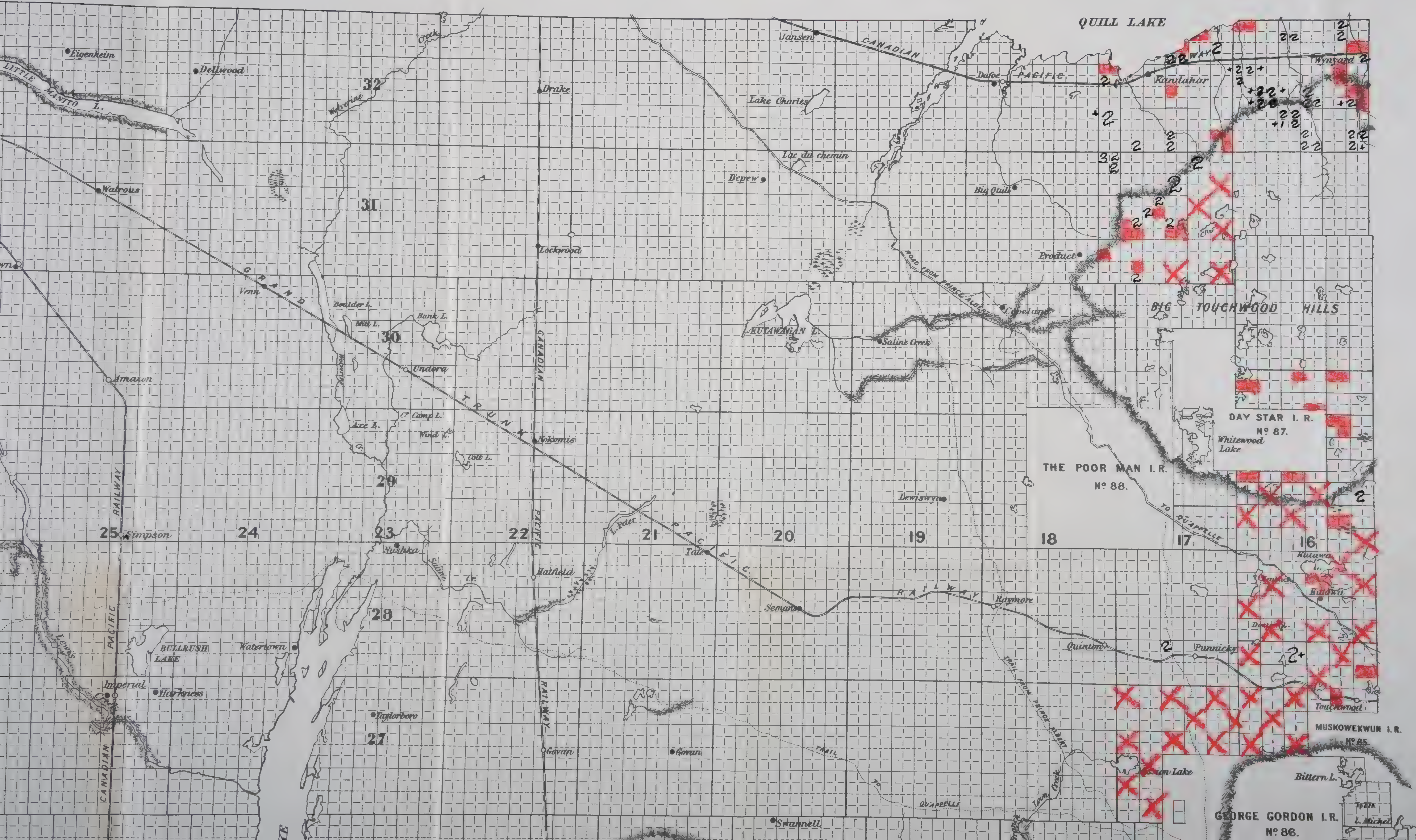
QUILL LAKE
Jansen
CANADIAN PACIFIC RAILWAY
Dafoe
Kandahar
Wynyard
Eigenheim
Dellwood
LITTLE MANITO L.
Wolverine Creek
Drake
Lake Charles
Lac du chemin
Depew
Big Quill
Watrous
Lockwood
Product
ROAD FROM PRINCE ALBERT
Copeland
BIG TOUCHWOOD HILLS
GRAND TRUNK PACIFIC RAILWAY
Venn
Boulder L.
Mill L.
Bank L.
KUTAWAGAN L.
Saline Creek
Undora
Amazon
Up. Camp L.
Axe L.
Wood L.
Nokomis
Lott L.
DAY STAR I. R. Nº 87.
Whitewood Lake
THE POOR MAN I. R. Nº 88.
Dewiswyn
TO QU'APPELLE
Simpson
Nushka
Saline Cr.
L. Peter
Tate
Hatfield
Semans
RAILWAY
Raymore
Kutawa L.
Kutawa
Quinton
Punnichy
Touchwood
MUSKOWEKWUN I. R. Nº 85
BULLRUSH LAKE
Waterlown
Imperial
Harkness
Taylorboro
Govan
Mission Lake
Bittern L.
GEORGE GORDON I. R. Nº 86.
L. Michel
Swannell
TRAIL FROM PRINCE ALBERT
TRAIL TO QU'APPELLE
Loon Creek
CANADIAN PACIFIC RAILWAY
32
31
30
29
28
27
25
24
23
22
21
20
19
18
17
16
2
22
2+
+2
32
+22+
+1 2

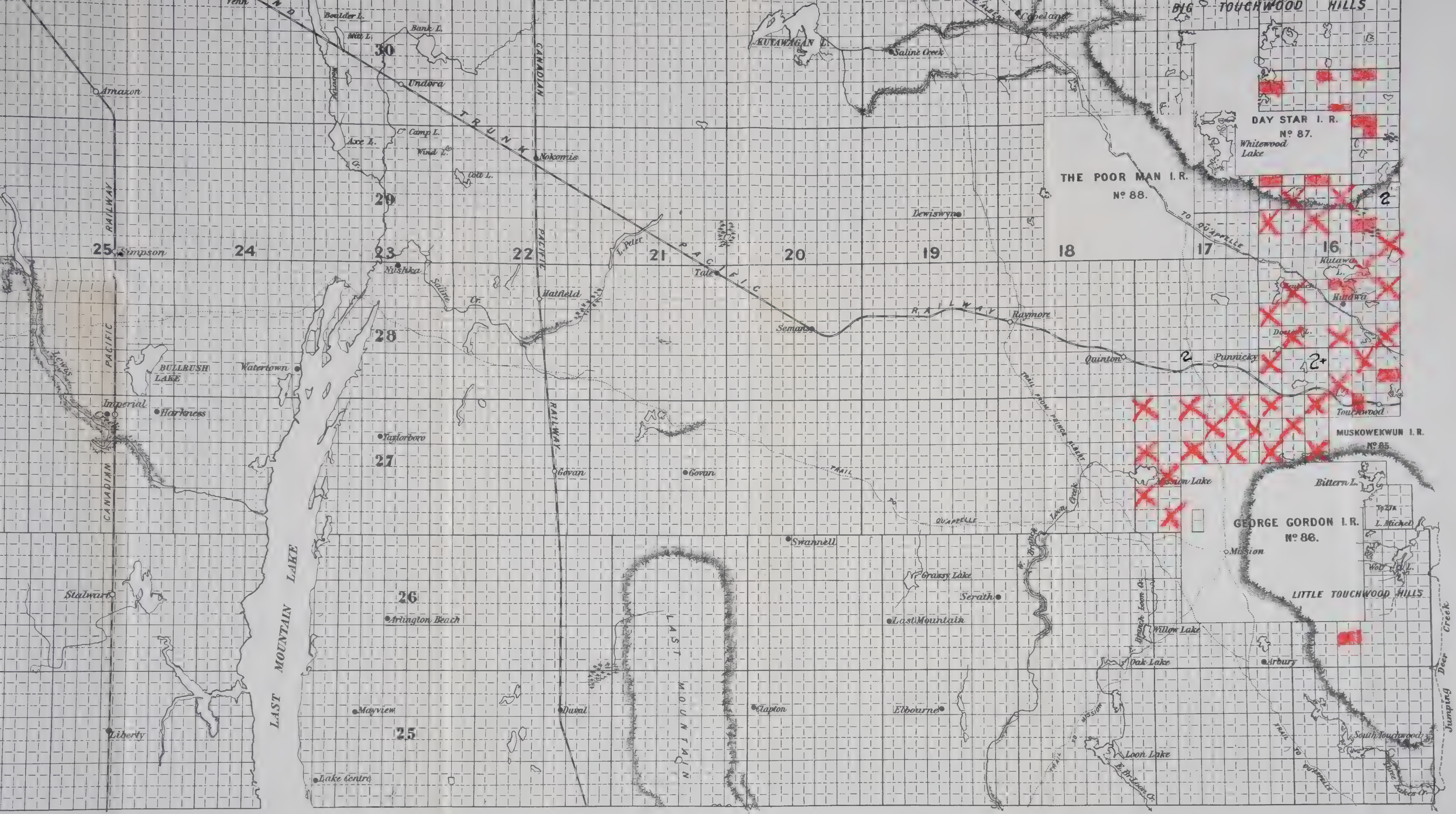
BIG TOUCHWOOD HILLS
DAY STAR I. R. Nº 87.
Whitewood Lake
THE POOR MAN I.R. Nº 88.
MUSKOWEKWUN I. R. Nº 85
GEORGE GORDON I.R. Nº 86.
LITTLE TOUCHWOOD HILLS
LAST MOUNTAIN LAKE
LAST MOUNTAIN
BULLRUSH LAKE
KUTAWAGAN L.
CANADIAN PACIFIC RAILWAY
GRAND TRUNK PACIFIC RAILWAY
TRAIL FROM PRINCE ALBERT
TRAIL TO QU'APPELLE
TO QU'APPELLE
TRAIL TO MISSION
Boulder L.
Bank L.
Undora
Amazon
Camp L.
Axe L.
Wind L.
Nokomis
Lewiswyn
Saline Creek
Copeland
Simpson
Nishka
Saline Cr.
Hatfield
L. Peter
Tate
Semans
Raymore
Quinton
Punnichy
Kutawa
Touchwood
Mission Lake
Bittern L.
L. Michel
Mission
Wolf L.
Watertown
Imperial
Harkness
Taylorboro
Govan
Stalwart
Arlington Beach
Swannell
Grassy Lake
Serath
Last Mountain
Willow Lake
Oak Lake
Arbury
Mayview
Duval
Clapton
Elbourne
Loon Lake
South Touchwood
Liberty
Lake Centre
Loon Cr.
Jumping Deer Creek
Lewis Cr.
30
29
28
27
26
25
25
24
23
22
21
20
19
18
17
16
2
2
2+
PHOTO-ZINCOGRAPHED AT THE SURVEYOR GENERAL'S OFFICE OTTAWA, CANADA.

old.

ildings on

payment

REFERENCES.

Trails	— — —
Trails surveyed	———
Post Offices	●
Railway Stations	○
Range numbers	23
Township numbers	42

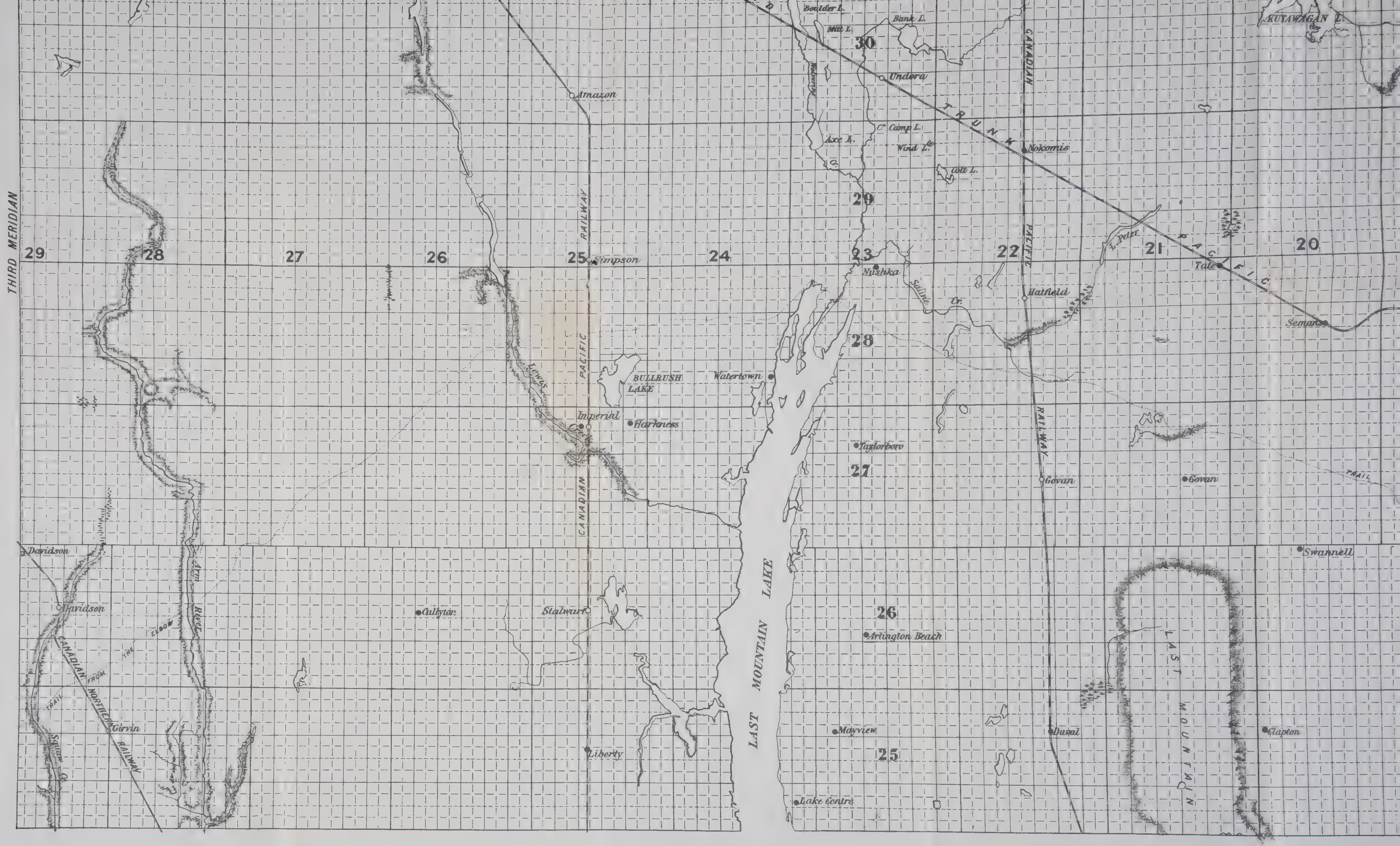
Boulder L.
Bank L.
Mitt L.
KUYAWAGAN L.
30
Undora
TRUNK
Amazon
CANADIAN
Camp L.
Axe L.
Wind L.
Nokomis
Lott L.
29
THIRD MERIDIAN
RAILWAY
PACIFIC
L. Petit
29
28
27
26
25
Simpson
24
23
Nishka
22
21
Tate
20
Hatfield
Saline Cr.
Semans
28
Lewis
BULLRUSH LAKE
Watertown
Imperial
Harkness
Taylorboro
27
Govan
Govan
CANADIAN
Davidson
Swannell
Davidson
Arm River
THE ELBOW
TRAIL FROM
CANADIAN NORTHERN RAILWAY
Cullyton
Stalwart
26
Arlington Beach
LAST MOUNTAIN LAKE
LAST MOUNTAIN
Girvin
Squaw Cr.
Liberty
Mayview
Duval
Clapton
25
Lake Centre

DIAGRAM
Shewing Subdivision of Townships

31	32	33	34	35	X
30	29	28	27	26	1
19	20	21	22	23	2
18	17	16	15	14	3
7	8	9	10	11	4
6	5	4	3	2	1

Denotes. CPR Lands unsold.
" " Occupation & Buildings on
" " Improved Lands
" " non " " Lands
" " 2 years behind in payment

Touch

Trrrr

Touc

Touchwood

Touchwood

Touchwood

Touchwood

Touchwood

UAA-1974-169-9/2/6/7/77-002

UNIVERSITY OF ALBERTA
ARCHIVES
ACCESSION No. [illegible]
REFERENCE No. [illegible] 6/7/77 [illegible]

[illegible]

Touc

[illegible]

6

SASKATCHEWAN

NUT MOUNTAIN SHEET

WEST OF SECOND MERIDIAN

Sectional Map,
Six Miles to one Inch. $\frac{1}{380,160}$

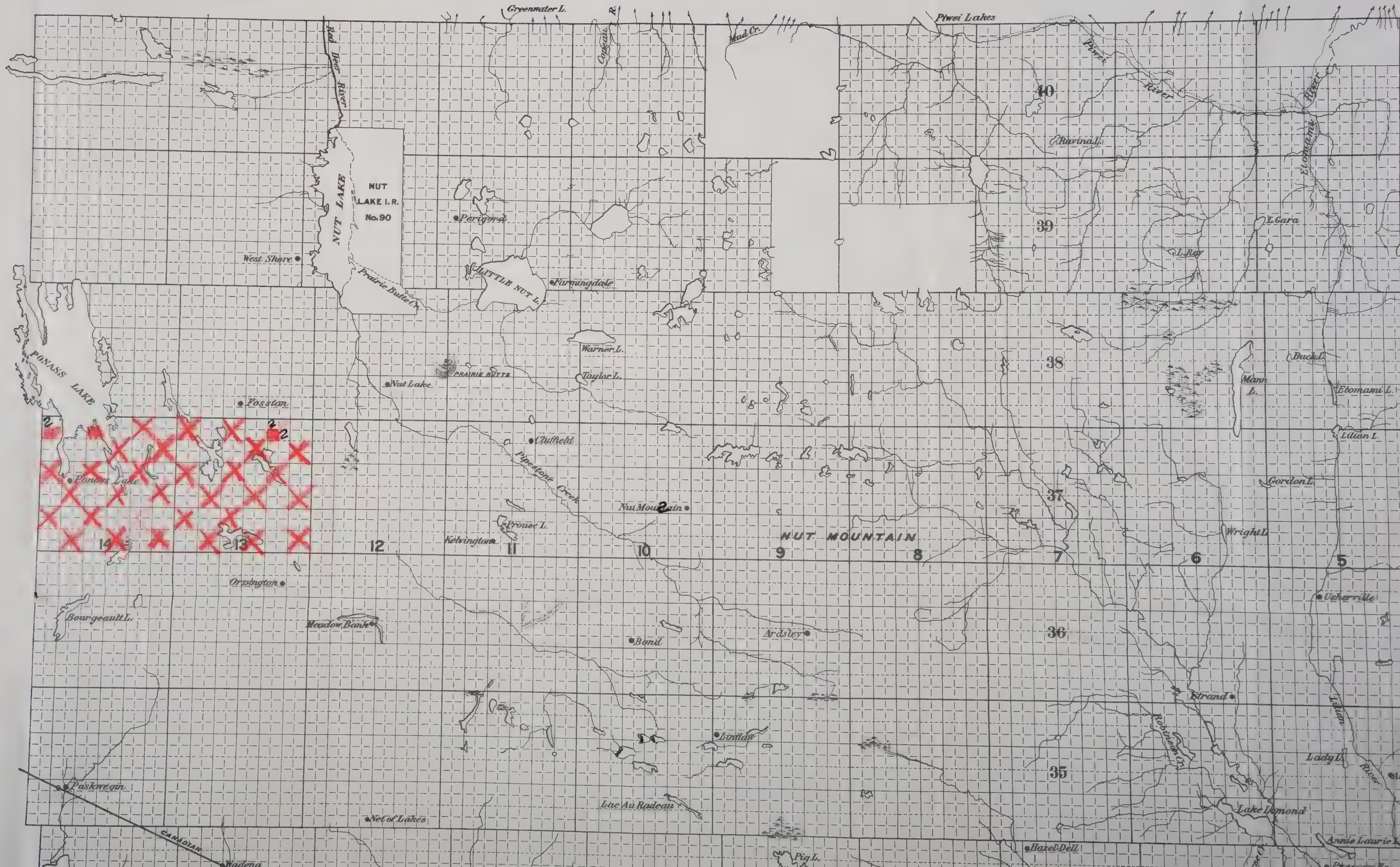
Greenwater L.
Red Deer River
Copeau R.
Mud Cr.
Piwei Lakes
Piwei River
Etomami River
40
Ravina L.
39
L. Gara
L. Roy
NUT LAKE I.R. No. 90
NUT LAKE
Perigord
West Shore
LITTLE NUT L.
Farmingdale
Prairie Butte Cr.
PONASS LAKE
Warner L.
Taylor L.
PRAIRIE BUTTE
Nut Lake
Fosston
38
Buck L.
Mann L.
Etomami L.
Lilian L.
Chelfield
Pipestone Creek
Ponass Lake
Nut Mountain
Prouse L.
Kelvington
NUT MOUNTAIN
37
Gordon L.
Wright L.
14
13
12
11
10
9
8
7
6
5
Ormington
Usherville
Bourgeault L.
Meadow Bank
Bond
Ardsley
36
Strand
Robinson Cr.
Lindlaw
Lady L.
Lilian River
35
Paskwegin
CANADIAN
Wadena
Net of Lakes
Lac Au Radeau
Hazel Dell
Pig L.
Lake Lemond
Annie Laurie L.

[illegible]

SASKATCHEWAN

NUT MOUNTAIN SHEET 6

220

WEST OF SECOND MERIDIAN

Revised to the 26th February, 1913

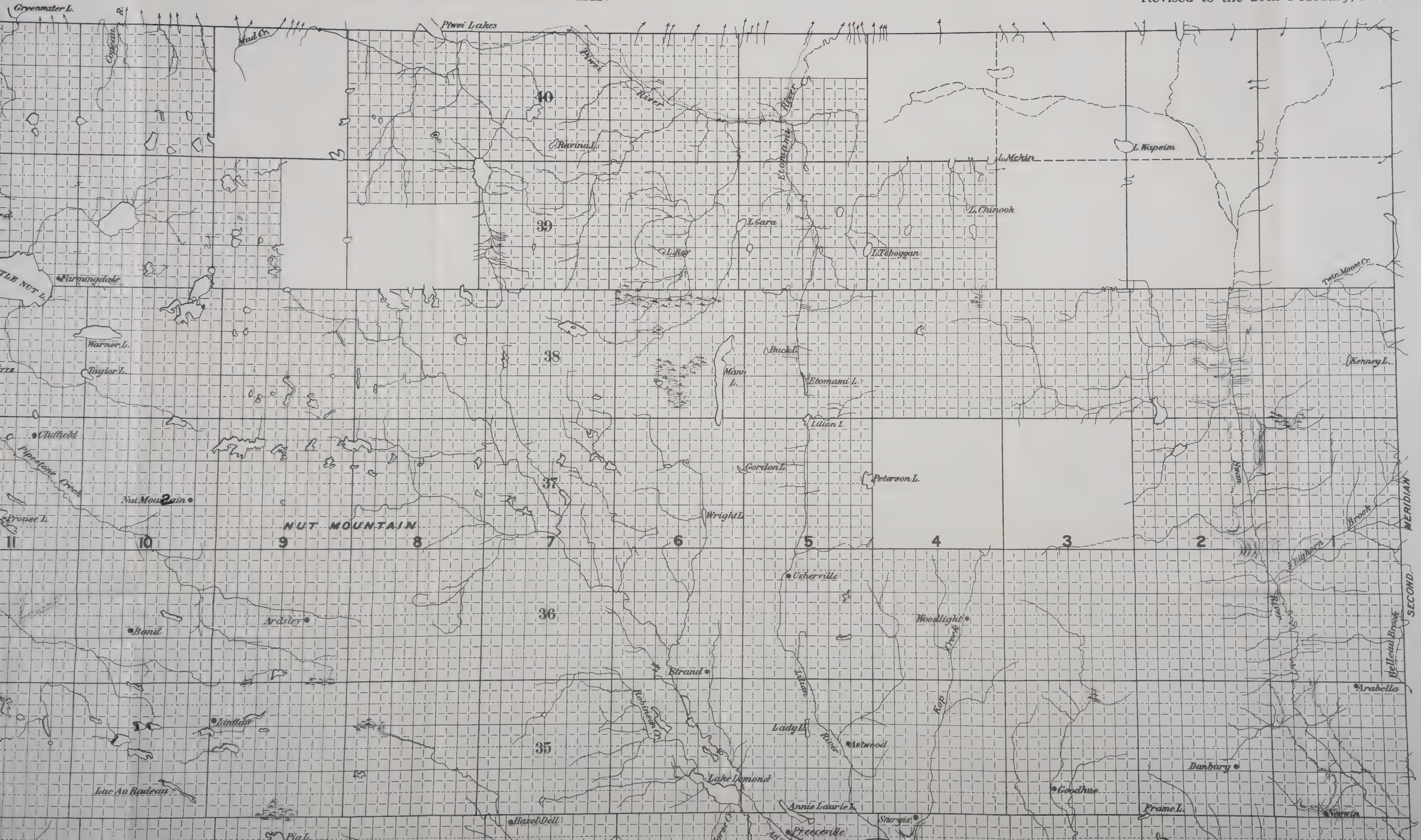

Greenwater L.
Copeau R.
Mud Cr.
Piwei Lakes
Piwei River
40
Ravina L.
Etomami River
L. Mekin
L. Wapeim
L. Chinook
L. Gara
39
L. Ray
L. Toboggan
Twin Moose Cr.
Farmingdale
LITTLE NUT L.
Warner L.
Taylor L.
38
Buck L.
Mann L.
Etomami L.
Kenney L.
Clifffield
Lilian L.
Pipestone Creek
Gordon L.
Peterson L.
37
Nut Mountain
Prouse L.
NUT MOUNTAIN
Wright L.
Swan R.
Brook
Bighorn
MERIDIAN
11
10
9
8
7
6
5
4
3
2
1
Usherville
SECOND
36
Ardsley
Bond
Woodlight
Creek
Belleau Brook
Strand
Arabella
Lilian R.
Kop Creek
Robinson Cr.
Lindlaw
Lady L.
River
Astwood
35
Danbury
Lake Demond
Lac Au Radeau
Goodhue
Annie Laurie L.
Frame L.
Hazel Dell
Sturgis
Preeceville
Pig L.

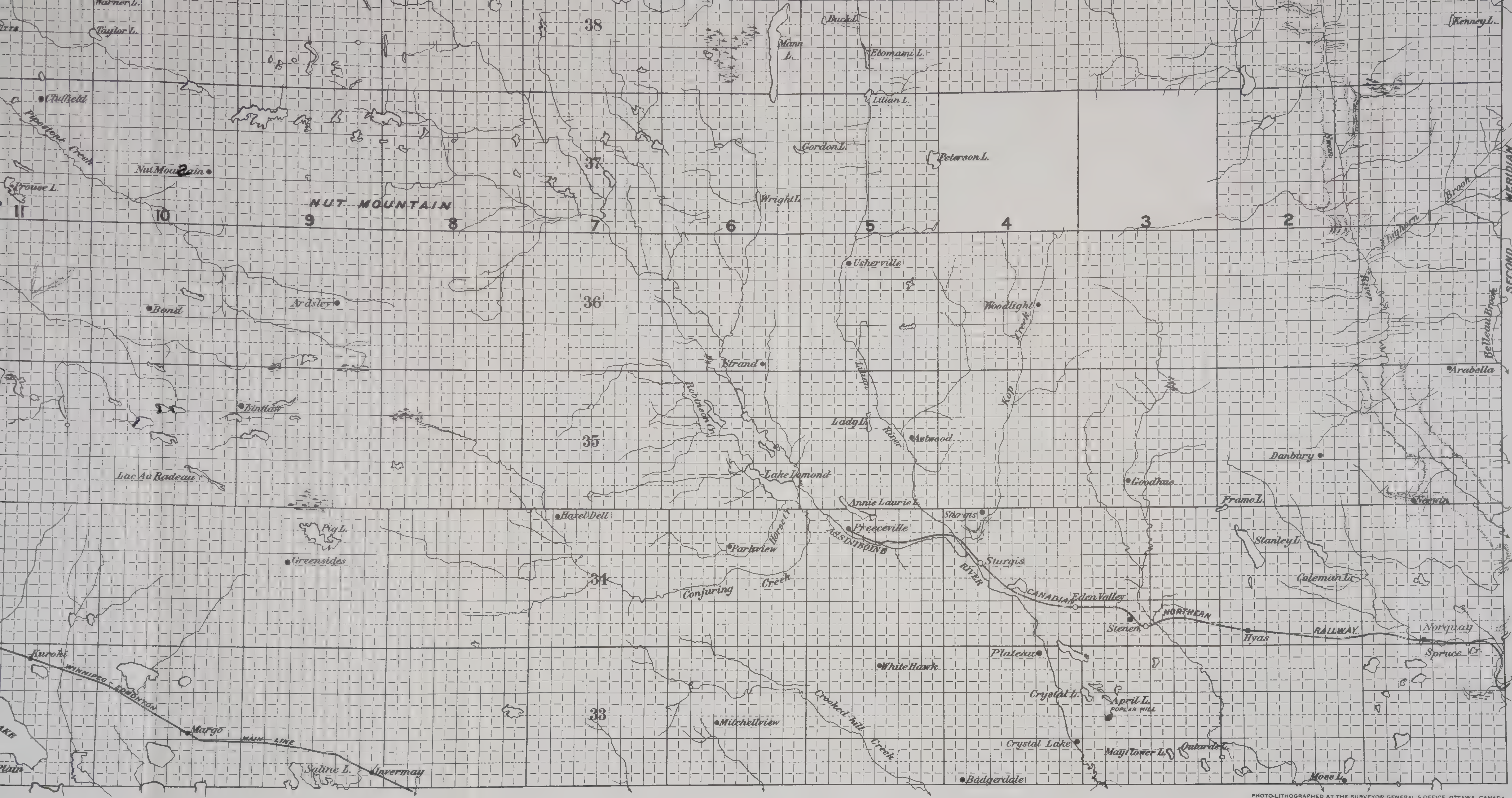
Warner L.
Taylor L.
38
Buck L.
Mann L.
Etomami L.
Kenney L.
Clutfield
Lilian L.
Pipestone Creek
Gordon L.
Peterson L.
Nut Mountain
37
Prouse L.
Wright L.
NUT MOUNTAIN
11
10
9
8
7
6
5
4
3
2
1
Tiger Brook
MERIDIAN
SECOND
Usherville
Ardsley
Bond
36
Woodlight
Belleau Brook
Strand
Arabella
Bindlaw
Robinson Cr.
Lilian River
Kop Creek
Lady L.
Astwood
35
Danbury
Lac Au Radeau
Lake Demond
Goodhue
Frame L.
Annie Laurie L.
Norwin
Hazel Dell
Sturgis
Pig L.
Preeceville
Stanley L.
Parkview
Horse Cr.
ASSINIBOINE
Greensides
Sturgis
RIVER
34
Coleman L.
Conjuring Creek
CANADIAN
Eden Valley
Stenen
NORTHERN
Hyas
RAILWAY
Norquay
Kuroki
Spruce Cr.
WINNIPEG - EDMONTON
White Hawk
Plateau
Crystal L.
April L.
POPLAR HILL
33
Mitchellview
Crooked hill Creek
Margo
MAIN LINE
Crystal Lake
Majitower L.
Quarder L.
Saline L.
Invermay
Plain
Badgerdale
Moss L.

PHOTO-LITHOGRAPHED AT THE SURVEYOR GENERAL'S OFFICE OTTAWA, CANADA

ds
dings on
s-
ands
l inpayment-

REFERENCES.

Trails	- - -
Trails surveyed	——
Post Offices	●
Railway Stations	○
Range numbers	23
Township numbers	42

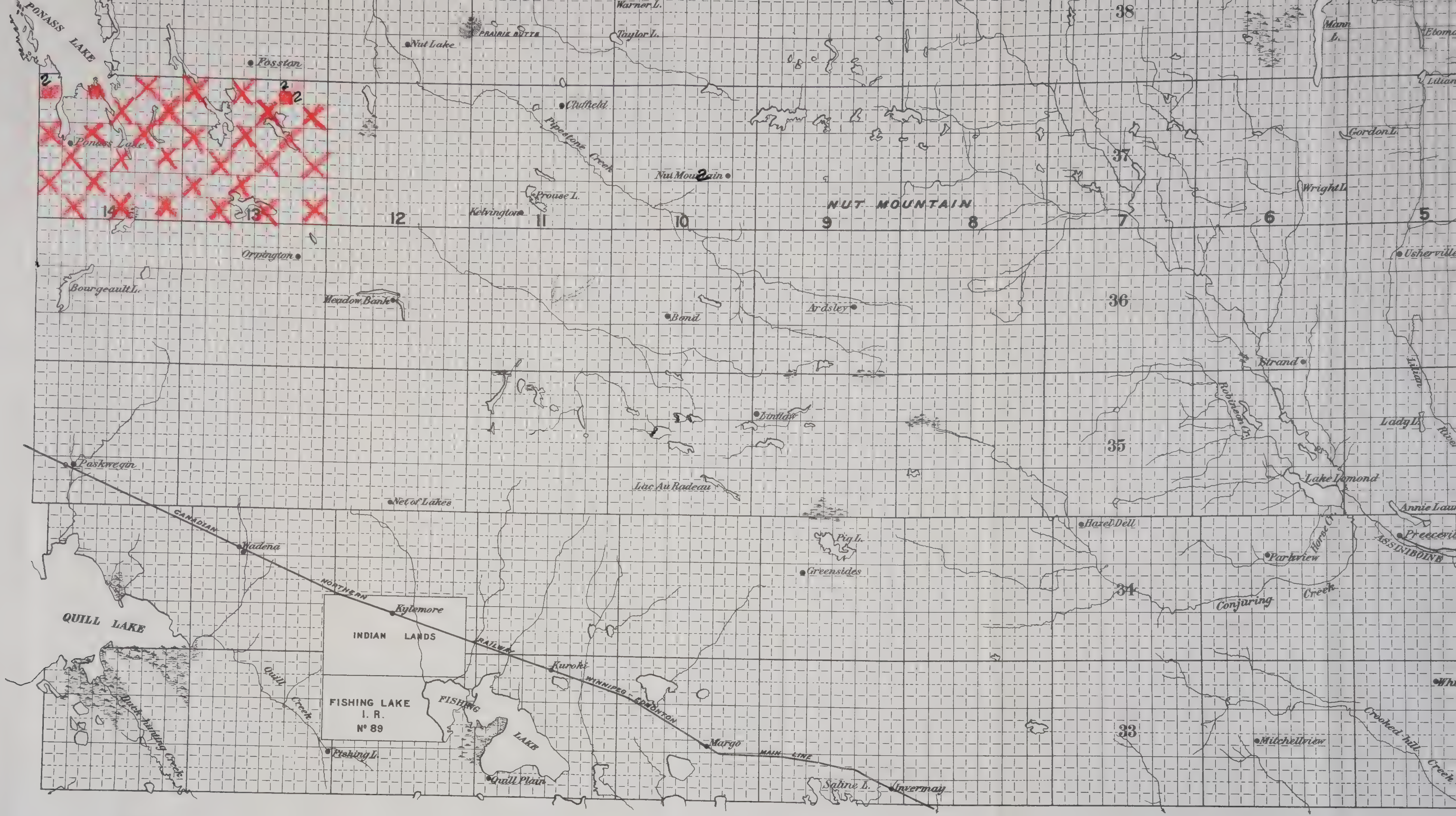
PONASS LAKE
Warner L.
Nut Lake
PRAIRIE BUTTE
Taylor L.
38
Mann L.
Etomami
Fosston
Cluffield
Pipestone Creek
Lilian
Gordon L.
Ponass Lake
Nut Mountain
37
Wright L.
Prouse L.
NUT MOUNTAIN
14
13
12
Kelvington
11
10
9
8
7
6
5
Orpington
Usherville
Bourgeault L.
Meadow Bank
Ardsley
36
Bond
Strand
Robinson Cr.
Lilian River
Dinnlaw
Lady L.
35
Paskwegin
Lake Demond
Lac Au Radeau
Net of Lakes
Annie Laurie
Hazel Dell
Preeceville
CANADIAN NORTHERN RAILWAY
Pig L.
ASSINIBOINE
Wadena
Parkview
Horse Cr.
Greensides
34
Conjuring Creek
Kylemore
QUILL LAKE
INDIAN LANDS
Kuroki
WINNIPEG - EDMONTON MAIN LINE
Quill Creek
FISHING LAKE I. R. Nº 89
FISHING LAKE
Duck hunting Creek
Crooked hill Creek
33
Margo
Mitchellview
Fishing L.
Quill Plain
Saline L.
Invermay
2
2
2
1

DIAGRAM
Shewing Subdivision of Townships


31 32 33 34 35
30 29 28 27 26
19 20 21 22 23
18 17 16 15 14
7 8 9 10 11 12
6 5 4 3 2 1

X Denotes CPR unsold Lands
1 " " Occupation & Buildings on
2 " " Improved Lands-
3 " . Non Improved Lands
4 " " 2 years behind in payment-

Recd Ansd

Recd Ansd

Recd Ansd

[illegible]

[illegible]

UAA-1974-169-9/2/6/7/79-001

UNIVERSITY OF ALBERTA
ARCHIVES
ACCESSION NO. 74-16
REFERENCE NO. 9/2/6/7/79

[illegible]

6

SASKATCHEWAN

NUT MOUNTAIN SHEET

COPY

WEST OF SECOND MERIDIAN

Sectional Map.
Six Miles to one Inch. $\frac{1}{380,160}$

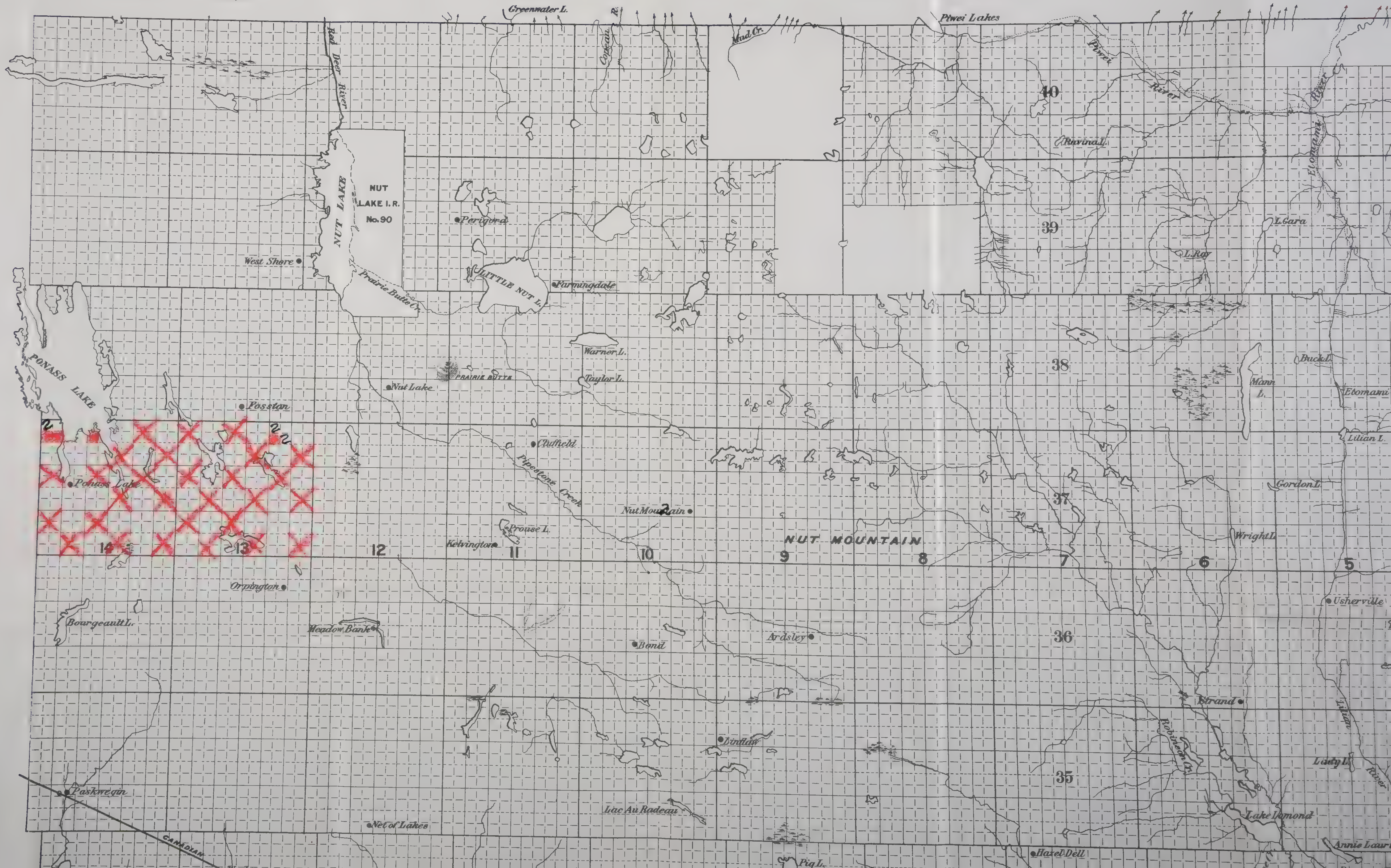

Greenwater L.
Red Deer River
Copeau R.
Mud Cr.
Piwei Lakes
Piwei River
Etomami River
40
Ravina L.
39
L. Gara
L. Ray
NUT LAKE I.R. No. 90
NUT LAKE
Perigord
West Shore
LITTLE NUT L.
Farmingdale
Prairie Butte Cr.
Warner L.
PRAIRIE BUTTE
Taylor L.
Nut Lake
38
Buck L.
Mann L.
Etomami
Fosston
PONASS LAKE
Ponass Lake
Cutfield
Pipestone Creek
Lilian L.
37
Gordon L.
Nut Mountain
NUT MOUNTAIN
Prouse L.
Kelvington
Wright L.
14
13
12
11
10
9
8
7
6
5
Orpington
Usherville
Bourgeault L.
Meadow Bank
Bond
Ardsley
36
Strand
Robinson Cr.
Lilian R.
Dinlaw
Lady L.
35
Paskwegin
Lac Au Radeau
Lake Lomond
Net of Lakes
CANADIAN
Hazel Dell
Pig L.
Annie Laurie

912/1615/6 [illegible]

6

SASKATCHEWAN

NUT MOUNTAIN SHEET COPY

220

WEST OF SECOND MERIDIAN

Revised to the 26th February, 1913

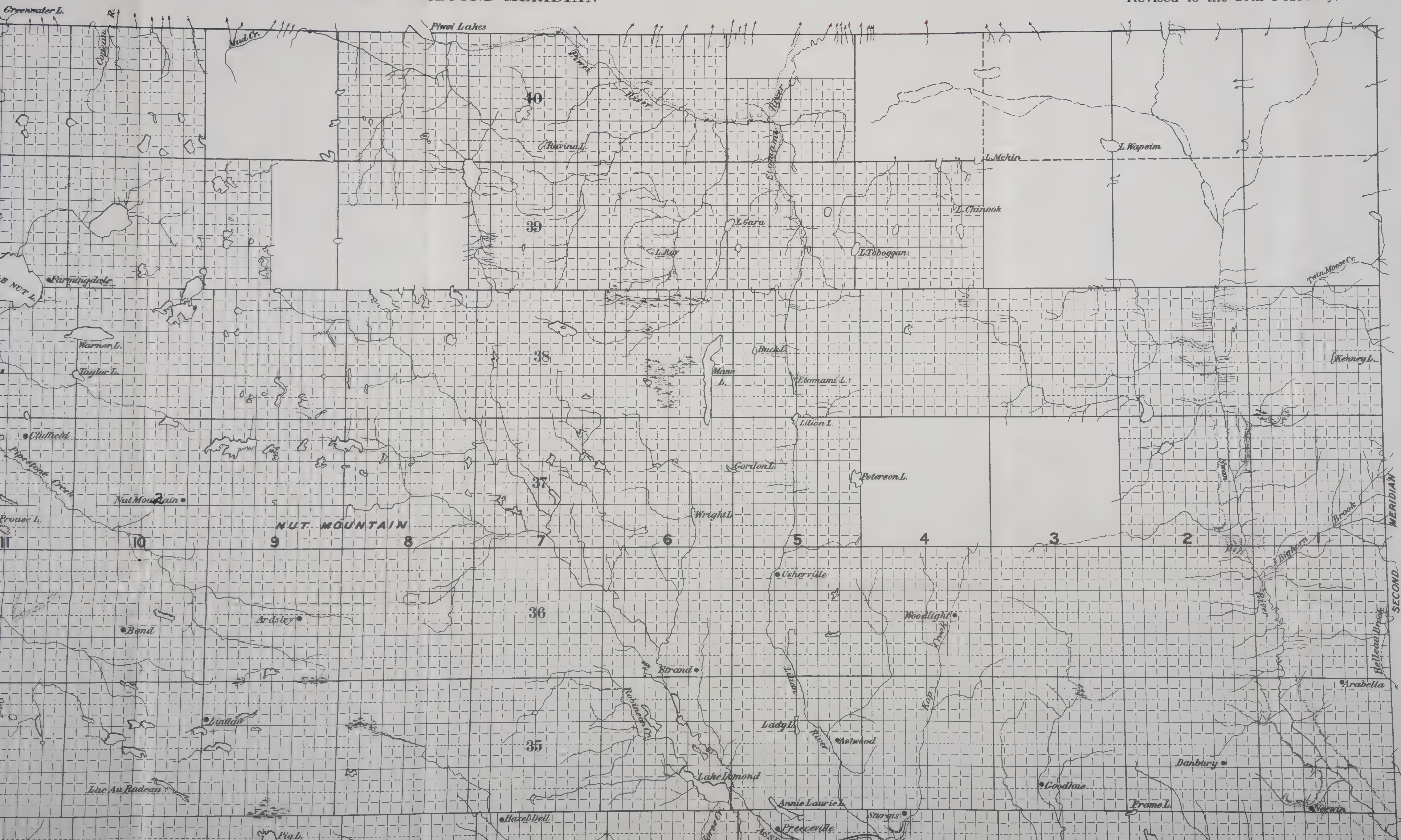
Greenwater L.
Copeau R.
Mud Cr.
Piwei Lakes
Piwei River
Etomami River
40
Ravina L.
L. Mchin
L. Wapsim
L. Chinook
39
L. Gara
L. Ray
L. Toboggan
Twin Moose Cr.
E NUT L.
Farmingdale
Warner L.
Taylor L.
38
Buck L.
Mann L.
Etomami L.
Kenney L.
Lilian L.
Chiffield
Pipestone Creek
Gordon L.
Peterson L.
37
Nut Mountain
Wright L.
Prouse L.
NUT MOUNTAIN
11
10
9
8
7
6
5
4
3
2
1
Brook
Bighorn
MERIDIAN
SECOND
Usherville
Woodlight
Ardsley
Bond
36
Kop Creek
Strand
Robinson Cr.
Lilian River
Belleau Brook
Arabella
Lindlaw
Lady L.
Astwood
35
Lake Lomond
Danbury
Goodhue
Lac Au Radeau
Annie Laurie L.
Frame L.
Hazel Dell
Sturgis
Preeceville
Norwin
Pig L.

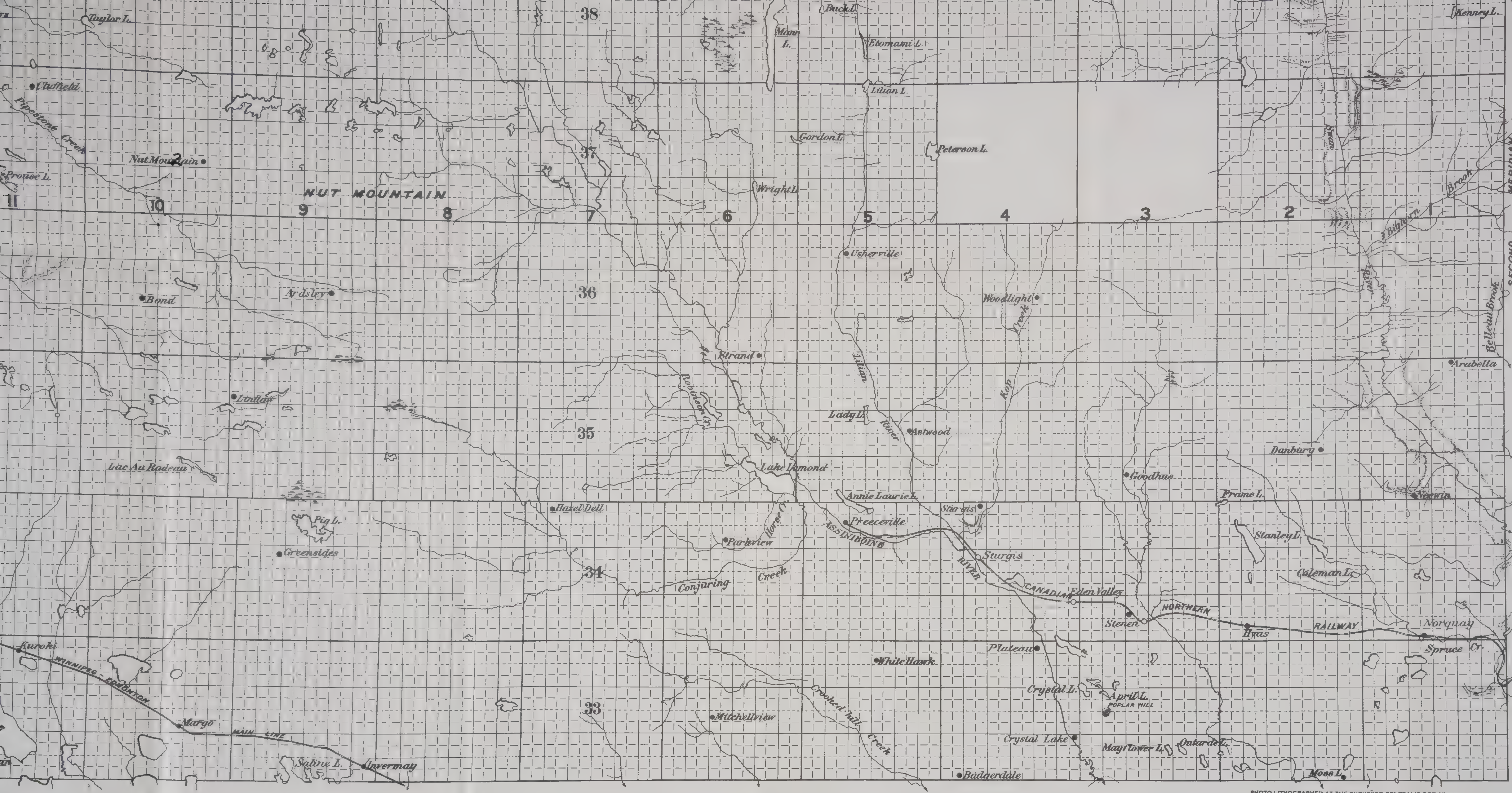
Taylor L.
38
Buck L.
Mann L.
Etomami L.
Kenney L.
Chaffield
Lilian L.
Pipestone Creek
Gordon L.
Peterson L.
Nut Mountain
37
Prouse L.
Wright L.
Swan
Brook
NUT MOUNTAIN
11
10
9
8
7
6
5
4
3
2
1
Bighorn
MERIDIAN
SECOND
Usherville
Bond
Ardsley
36
Woodlight
Kop
Creek
Bellevue Brook
Strand
Arabella
Lindlaw
Robinson Cr.
Lilian
River
Lady L.
Ashwood
35
Lac Au Radeau
Danbury
Lake Demond
Goodhue
Annie Laurie L.
Frame L.
Norwin
Hazel Dell
Sturgis
Pig L.
Preeceville
Stanley L.
Parkview
Horse Cr.
ASSINIBOINE
Greensides
Sturgis
RIVER
34
Conjuring
Creek
Coleman L.
CANADIAN
Eden Valley
NORTHERN
Stenen
RAILWAY
Norquay
Hyas
Spruce Cr.
Kuroki
Plateau
White Hawk
WINNIPEG - EDMONTON
Crystal L.
April L.
POPLAR HILL
33
Mitchellview
Crooked hill
Creek
Margo
MAIN LINE
Crystal Lake
Mayflower L.
Qatarde L.
Saline L.
Invermay
Badgerdale
Moss L.

PHOTO-LITHOGRAPHED AT THE SURVEYOR GENERAL'S OFFICE, OTTAWA, CANADA

Buildings on.

ands.

n payment.

REFERENCES.

Trails	- - - - -
Trails surveyed	———
Post Offices	●
Railway Stations	○
Range numbers	23
Township numbers	42

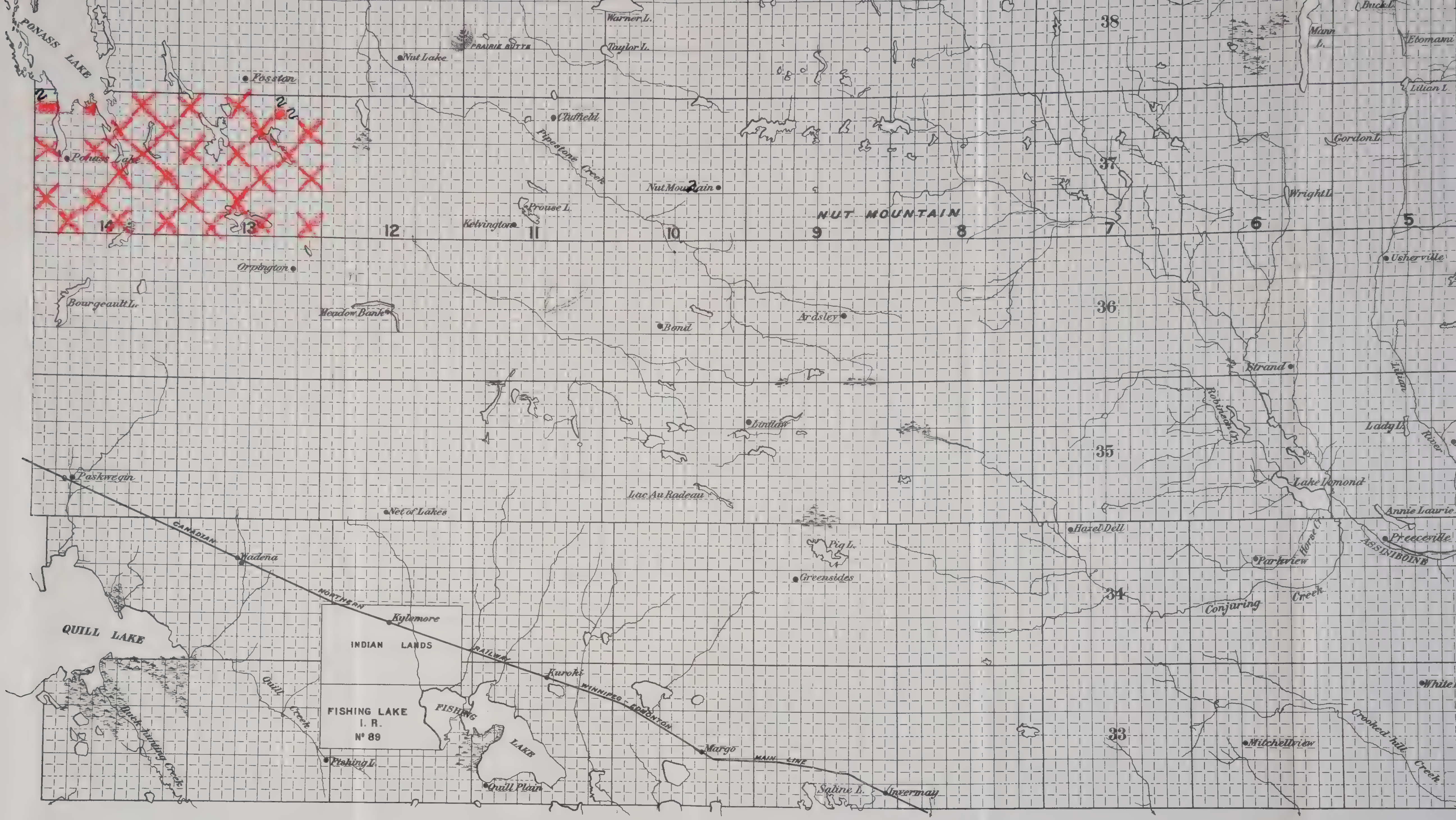
PONASS LAKE
Warner L.
PRAIRIE BUTTE
Nut Lake
Taylor L.
Fosston
Clutfield
Pipestone Creek
Ponass Lake
Nut Mountain
NUT MOUNTAIN
Prouse L.
Kelvington
Buck L.
Mann L.
Etomami
Lilian L.
Gordon L.
Wright L.
38
37
36
35
34
33
14
13
12
11
10
9
8
7
6
5
2
Usherville
Orpington
Bourgeault L.
Meadow Bank
Bond
Ardsley
Strand
Lilian
Lady L.
River
Lake Lomond
Annie Laurie
Preeceville
ASSINIBOINE
Hazel Dell
Parkview
Horse Cr.
Conjuring Creek
Lindlaw
Lac Au Radeau
Pig L.
Greensides
Paskwegin
Net of Lakes
CANADIAN NORTHERN RAILWAY
WINNIPEG - EDMONTON MAIN LINE
Wadena
Kylemore
INDIAN LANDS
QUILL LAKE
Quill Creek
FISHING LAKE I. R. Nº 89
FISHING LAKE
Fishing L.
Quill Plain
Kuroki
Margo
Saline L.
Invermay
Mitchellview
Crooked hill Creek
White

DIAGRAM
Shewing Subdivision of Townships


31
32
33
34
35
36
30
29
28
27
26
25
19
20
21
22
23
24
18
17
16
15
14
13
7
8
9
10
11
12
6
5
4
3
2
1

X Denotes. C.P.R. unsold Lands.
/ " " Occupation and Buildings on.
2 " " Improved Lands.
3 " " Non Improved Lands.
4 " " 2 Years behind in payment.

Mut

jn

Mut

Aut Mnd

Aut Mnd

Aut Mnd

Mut Mnd

Mut Mnd

Mut Mnd

UAA-1974-169-9/2/6/7/79-002

UNIVERSITY OF ALBERTA
ARCHIVES
ACCESSION No. 74-16 3.2a
REFERENCE No. 9/5 6 7 79c

zu

Mit

[illegible]

5

SASKATCHEWAN
YORKTON SHEET
WEST OF SECOND MERIDIAN

COPY.

Sectional Map,
Six Miles to one Inch. $\frac{1}{380,160}$

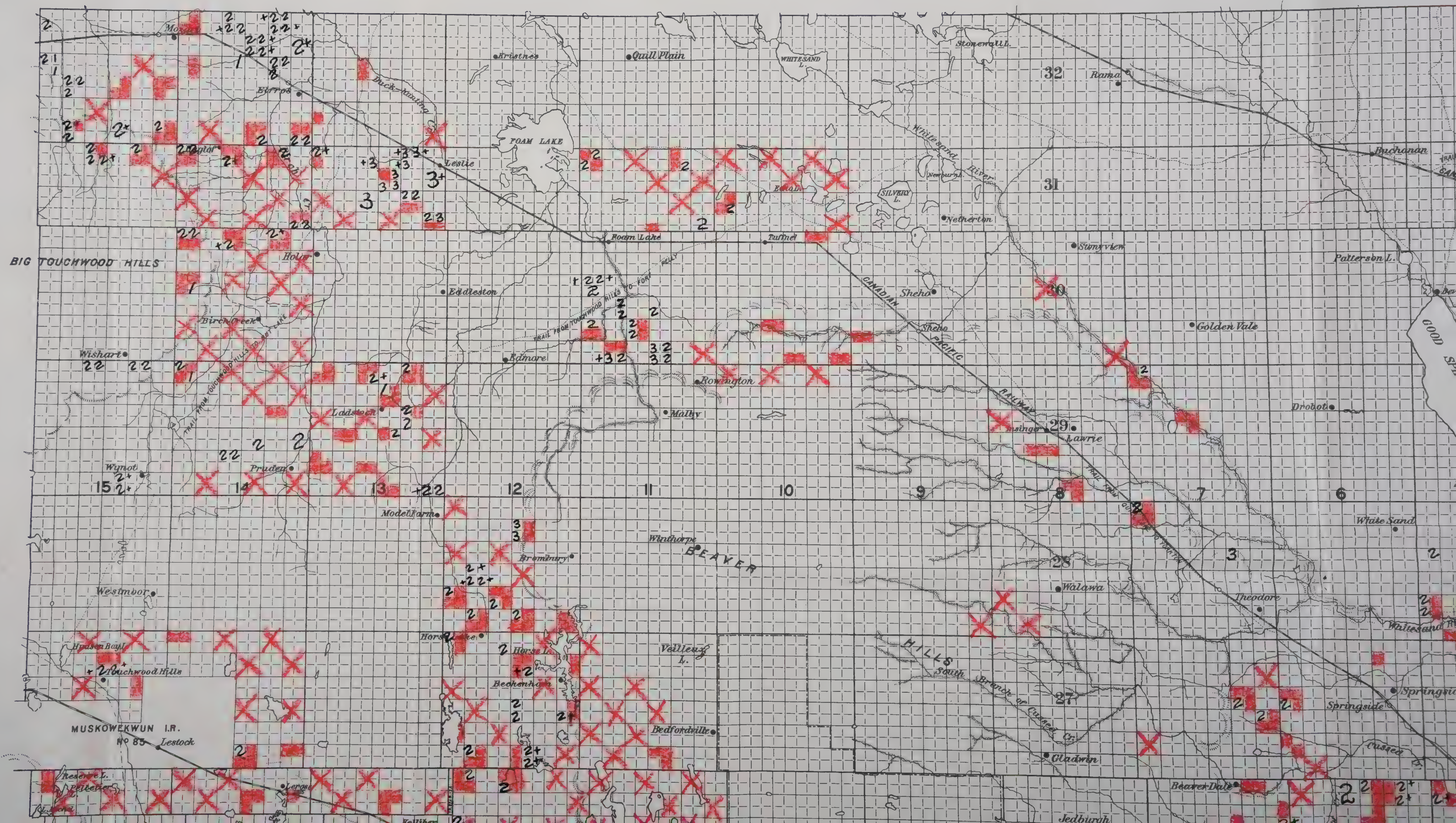

BIG TOUCHWOOD HILLS
Elfros
Leslie
FOAM LAKE
Kristnes
Quill Plain
WHITESAND L.
Stonewall
32
Rama
Buchanan
Whitesand River
Newburgh
SILVERY L.
31
Netherton
Foam Lake
Tuffnell
Sunnyview
Patterson L.
Holar
Eddleston
Sheho
CANADIAN PACIFIC RAILWAY
30
Golden Vale
GOOD SPIRIT
Birch Creek
Wishart
Edmore
Rowington
Drobot
Ladstock
Maltby
Insinger
29
Lawrie
Wynot
Pruden
15
14
13
12
11
10
9
8
7
6
Model Farm
Winthorpe
BEAVER HILLS
28
Walawa
Theodore
White Sand
Westmoor
Horse Lake
Hudson Bay
Touchwood Hills
Horse L.
Vellieux L.
Bechenham
Bedfordville
South Branch of Cussed Cr.
27
Springside
MUSKOWEKWUN I.R. No 85
Lestock
Gladwin
Reserve L.
Leross
Kelliher
Beaver Dale
Jedburgh

5

SASKATCHEWAN

YORKTON SHEET COPY.

WEST OF SECOND MERIDIAN

170

Revised to the 15th May, 1913

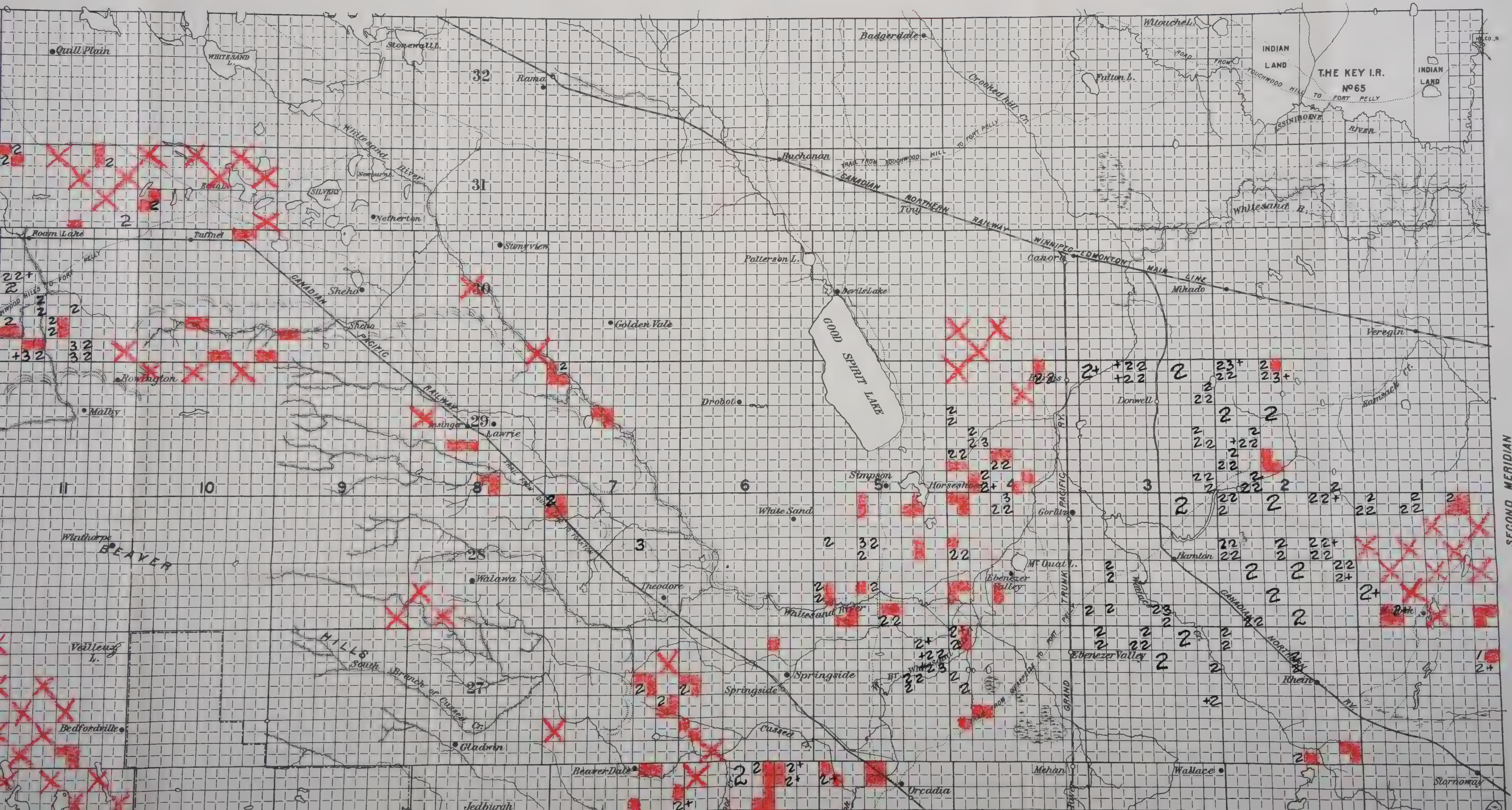
Quill Plain
Whitesand L.
Stonewall L.
Rama
Badgerdale
Wroucher L.
Fulton L.
Indian Land
The Key I.R. No 65
Road from Touchwood Hill to Fort Pelly
Assiniboine River
Crooked Hill Cr.
Whitesand River
Silver L.
Netherton
Buchanan
Trail from Touchwood Hill to Fort Pelly
Canadian Northern Railway Winnipeg-Edmonton Main Line
Tiny
Whitesand R.
Foam Lake
Tuffnell
Stonyview
Patterson L.
Canora
Mikado
Veregin
Sheho
Canadian Pacific Railway
Devils Lake
Good Spirit Lake
Golden Vale
Rowington
Malby
Insinger
Lawrie
Drobot
Donwell
Sturgis
Samson Cr.
Simpson
Horseshoe
Gorlitz
White Sand
Winthorpe
Beaver Hills
Walawa
Theodore
Mc Quat L.
Ebenezer Valley
Hamton
Whitesand River
Canadian Northern Ry
Grand Trunk Pacific Ry
Veilleux L.
South Branch of Cussed Cr.
Springside
Bedfordville
Gladmin
Cussed Cr.
Rhein
Beaver Dale
Orcadia
Mehan
Wallace
Stornoway
Jedburgh
Second Meridian
32
31
30
29
28
27
11
10
9
8
7
6
5
4
3

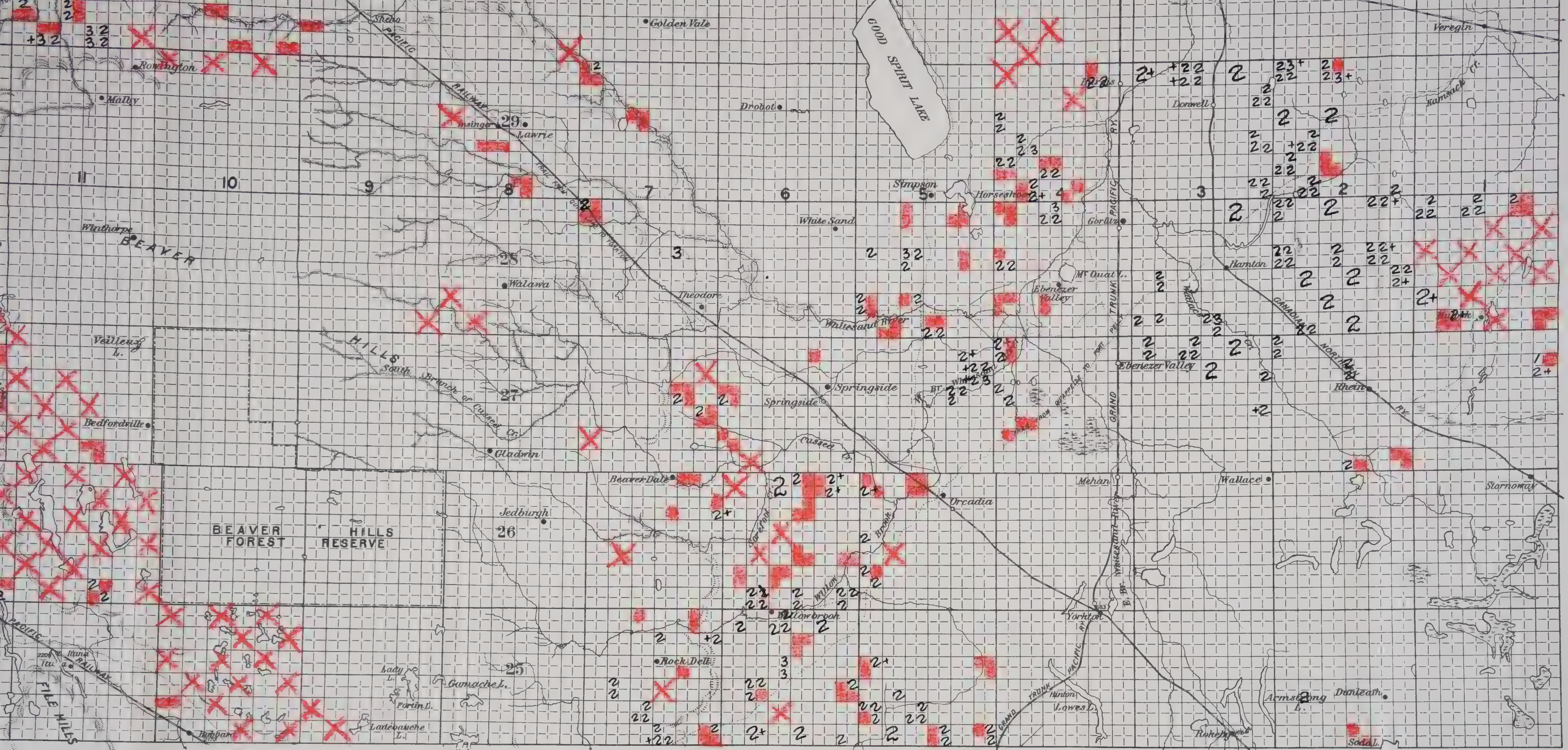
Golden Vale
Veregin
GOOD SPIRIT LAKE
SECOND MERIDIAN
PACIFIC RAILWAY
Rothington
Malby
Drobot
Insinger
Lawrie
Donwell
Kamsack Cr.
Simpson
Horseshoe
White Sand
Gorlitz
Winthorpe
BEAVER HILLS
Walawa
Theodore
Hamton
Mc Qual L.
Ebenezer Valley
Whitesand River
Springside
Veilleux L.
Bedfordville
South Branch of Cussed Cr.
Gladwin
Rhein
CANADIAN NORTHERN RY.
GRAND TRUNK PACIFIC RY.
Beaver Dale
Orcadia
Mehan
Wallace
Stornoway
Jedburgh
BEAVER FOREST HILLS RESERVE
Willowbrook
Yorkton
Rock Dell
Lady L.
Ganache L.
Fortin L.
Ladebauche L.
Hubbard
Ituna
FILE HILLS
Hinton
Lowes L.
Armstrong L.
Dunleath
Soda L.
11
10
9
8
7
6
5
3
29
28
27
26
25

PHOTO-ZINCOGRAPHED AT THE SURVEYOR GENERAL'S OFFICE OTTAWA, CANADA.

on

ent

REFERENCES.

Trails	— — —
Trails surveyed	———
Post Offices	●
Railway Stations	○
Range numbers	23
Township numbers	42

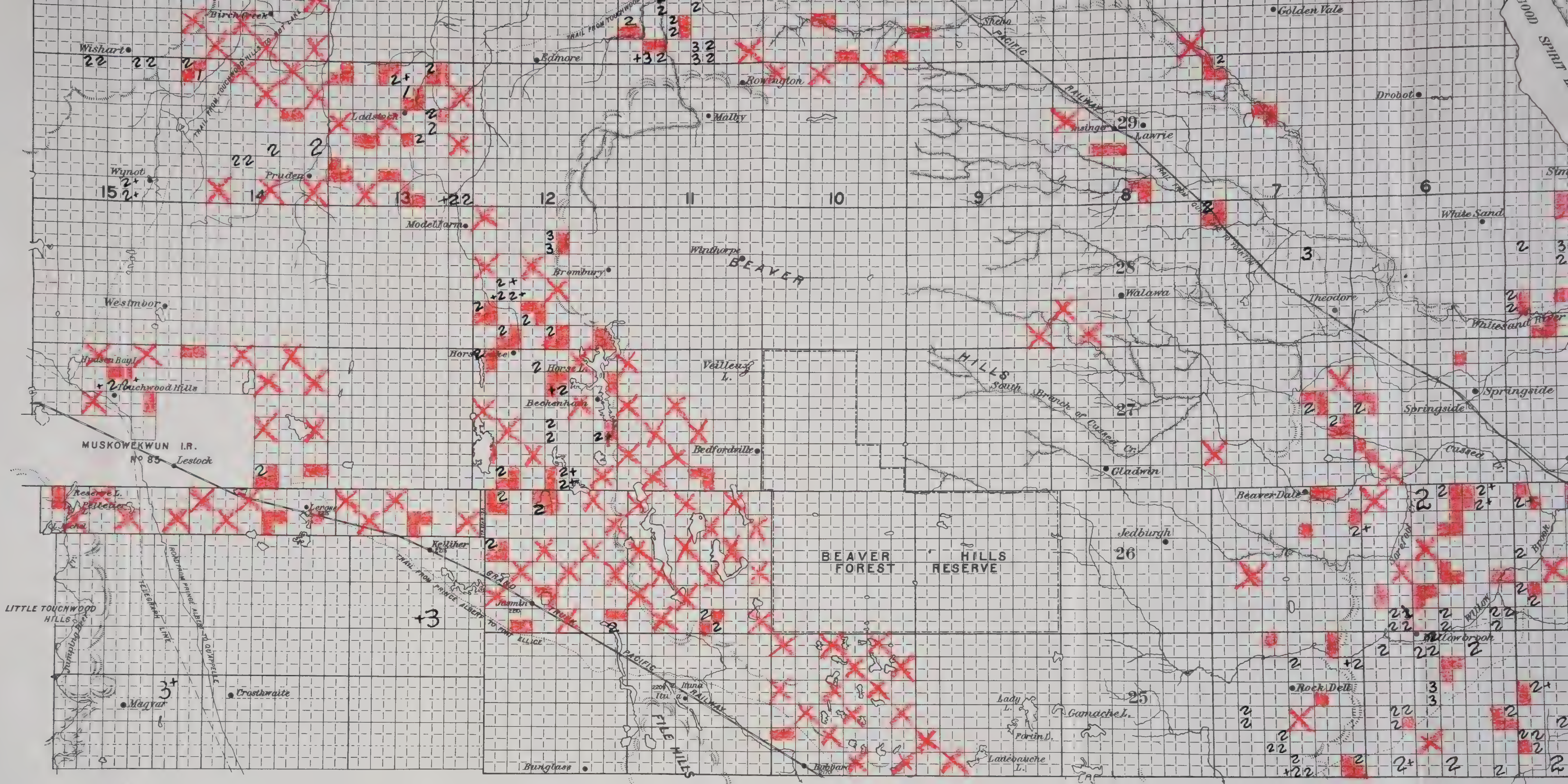
Birch Creek
Wishart
Edmore
Rowlington
Maltby
Shelo
Golden Vale
Drobot
Lawrie
Ladstock
Pruden
Wynot
Model Farm
Winthorpe
Bromhury
BEAVER
HILLS
Walawa
Theodore
White Sand
Westmoor
Hudson Bay
Touchwood Hills
Horse Lake
Beckenham
Veilleux L.
Bedfordville
South Branch of Cussed Cr.
Gladwin
Springside
MUSKOWEKWUN I.R. No 85
Lestock
Reserve L.
Kelliher
GRAND TRUNK PACIFIC RAILWAY
TRAIL FROM PRINCE ALBERT TO FORT ELLICE
BEAVER HILLS FOREST RESERVE
Jedburgh
Beaver Dale
Willowbrook
LITTLE TOUCHWOOD HILLS
TELEGRAPH LINE
Magyar
Crosthwaite
Ituna
FILE HILLS
Bunglass
Lady L.
Gamache L.
Fortin L.
Ladeouche L.
Rock Dell
15
14
13
12
11
10
9
8
7
6
29
28
27
26
25

DIAGRAM
Shewing Subdivision of Townships


31 32 33 34 35
30 29 28 27 26
19 20 21 22 23
18 17 16 15 14
7 8 9 10 11
6 5 4 3 2 1

✕ Denotes C.P.R. Lands unsold.
/ " " Occupation & Buildings on
2 " " Improved Lands.
3 " " non " " Lands.
+ " " 2 years behind in payment

Yorkton

Yorkton

Yorkton

Yorkton

Yorkton

Yorkton

Yorkton

UAA-1974-169-9/2/6/7/78-001

UNIVERSITY OF ALBERTA
ARCHIVES
ACCESSION NO. 74-1[illegible]
REFERENCE NO. [illegible]/6 7 78

Yorktown

Yorktown

Yorktown

2

COPY

Sectional Map,
Six Miles to one Inch. $\frac{1}{380,160}$

MANITOBA

RIDING MOUNTAIN SHEET

WEST OF PRINCIPAL MERIDIAN

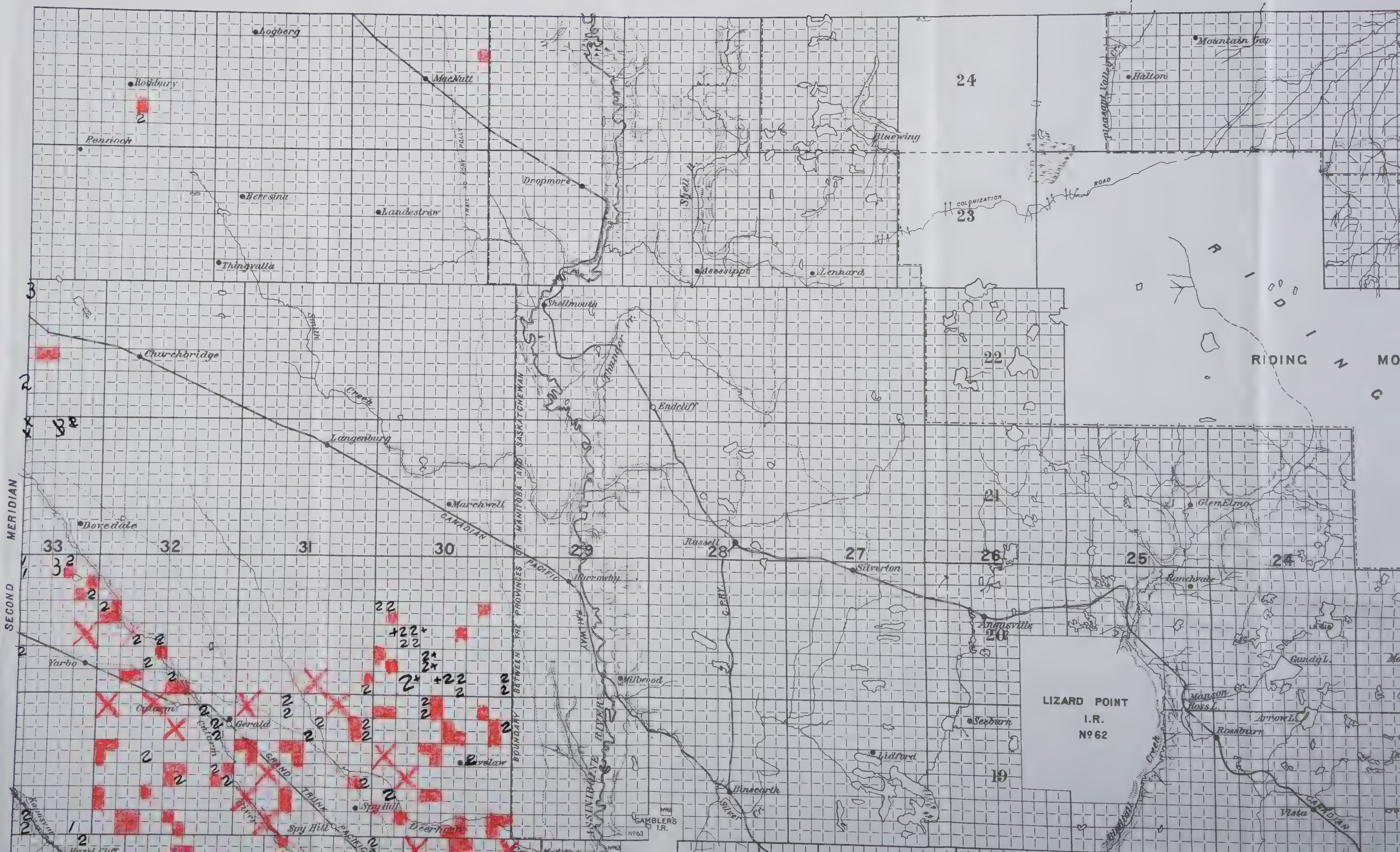

Logberg
Rothbury
MacNutt
Renzioch
Beresina
Landestrew
Dropmore
Thingvalla
Asessippi
Lennard
Bluewing
Mountain Gap
Halton
Pleasant Valley Cr.
Shell R.
Shellmouth
Churchbridge
Smith Creek
Langenburg
Endcliff
Marchwell
Dovedale
Canadian Pacific
Boundary between the Provinces of Manitoba and Saskatchewan
Second Meridian
Russell
Silverton
Angusville
Glen Elmo
Ranchvale
Burrowby
Assiniboine River
Millwood
Yarbo
Gerald
Calvin
Grand Trunk Pacific
Spy Hill
Gambler's I.R. No 63
Binscarth
Silver Cr.
Seeburn
Lidford
Lizard Point I.R. No 62
Manson Ross L.
Rossburn
Arrow L.
Gundy L.
Vista
Colonization Road
Riding Mountain
Hazel Cliff
Deer Horn
24
23
22
21
20
19
33
32
31
30
29
28
27
26
25
24

9. [illegible]

MANITOBA

RIDING MOUNTAIN SHEET

2 COPY

121

WEST OF PRINCIPAL MERIDIAN

Revised to the 12th May, 1913

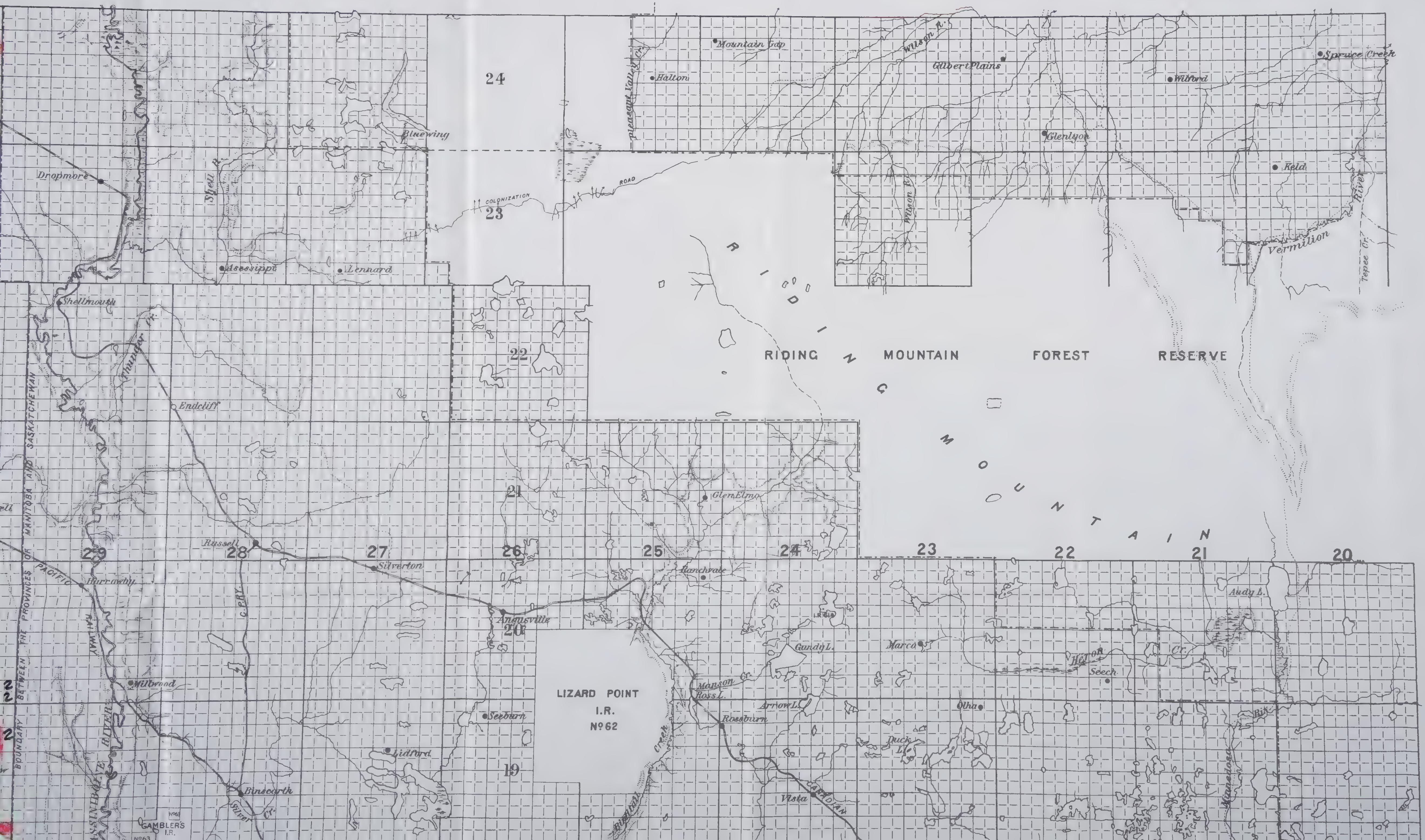
24
Mountain Gap
Halton
Pleasant Valley Cr.
Wilson R.
Gilbert Plains
Wilford
Spruce Creek
Bluewing
Glenlyon
Dropmore
Shell R.
Colonization Road
23
Reld
Wilson R.
Vermilion River
Tepee Cr.
Asessippi
Lennard
Shellmouth
22
RIDING MOUNTAIN FOREST RESERVE
RIDING MOUNTAIN
Endcliff
Boundary between the Provinces of Manitoba and Saskatchewan
21
Glen Elmo
Russell
29
28
27
26
25
24
23
22
21
20
Silverton
Ranchvale
Pacific Railway
Harrowby
C.P.R.
Angusville
20
Audy L.
Gundy L.
Marco
Seech
Millwood
Lizard Point I.R. Nº 62
Monson Cr.
Ross L.
Arrow L.
Olha
Seeburn
Rossburn
Lidford
19
Duck L.
Assiniboine River
Binscarth
Vista
Canadian
Gamblers I.R.

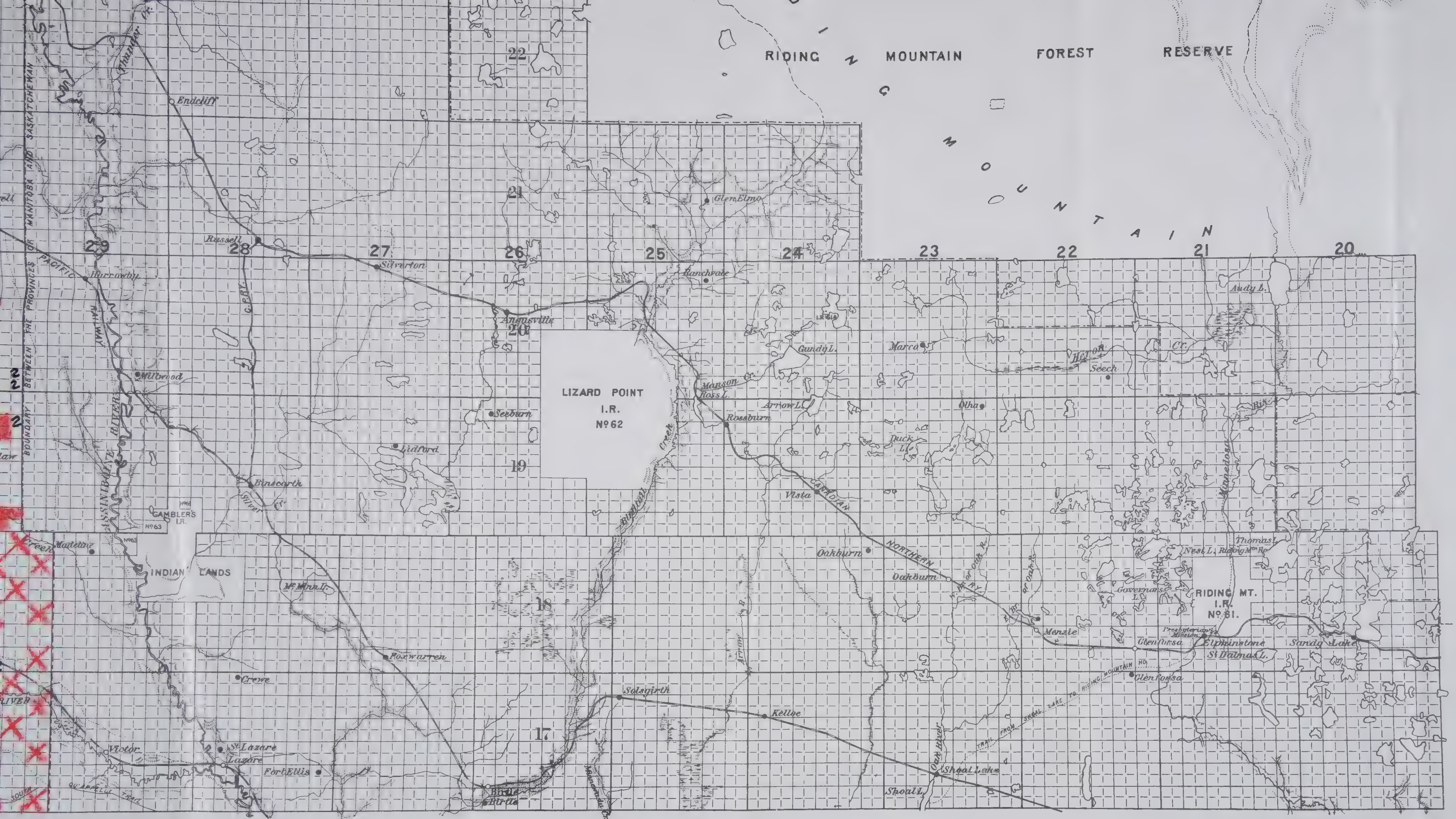
RIDING MOUNTAIN FOREST RESERVE
RIDING MOUNTAIN
BOUNDARY BETWEEN THE PROVINCES OF MANITOBA AND SASKATCHEWAN
PACIFIC
RAILWAY
C.P.RY.
CANADIAN NORTHERN RY.
ASSINIBOINE RIVER
Endcliff
Russell
Silverton
Angusville
Ranchvale
GlenElmo
Gandy L.
Marco
Seech
Andy L.
Birtle
Arrow L.
Ross L.
Rossburn
Olha
Duck L.
Seeburn
Lidford
Millwood
Binscarth
Silver Cr.
Vista
Oakburn
Menzie
Governor L.
Nest L.
Thomas L.
Glenforsa
Elphinstone
St Dalmas L.
Sandy Lake
Presbyterian Mission
Birdtail Creek
Solsgirth
Kelloe
Shoal Lake
Shoal L.
Oak River
TRAIL FROM SHOAL LAKE TO RIDING MOUNTAIN RD.
Rosswarren
Crewe
McAuley
Victor
St Lazare
Lazare
Fort Ellis
Birtle
QU'APPELLE TRAIL
Mannering
LIZARD POINT I.R. Nº 62
GAMBLERS I.R. Nº 63
INDIAN LANDS
RIDING MT. I.R. Nº 61
29
28
27
26
25
24
23
22
21
20
22
21
20
19
18
17

PHOTO-ZINCOGRAPHED AT THE SURVEYOR GENERAL'S OFFICE OTTAWA, CANADA

d.
dings on
s.
ls.
ayment.

REFERENCES.

Trails ----------
Trails surveyed ——————
Post Offices ●
Railway Stations ○
Range numbers 23
Township numbers 42

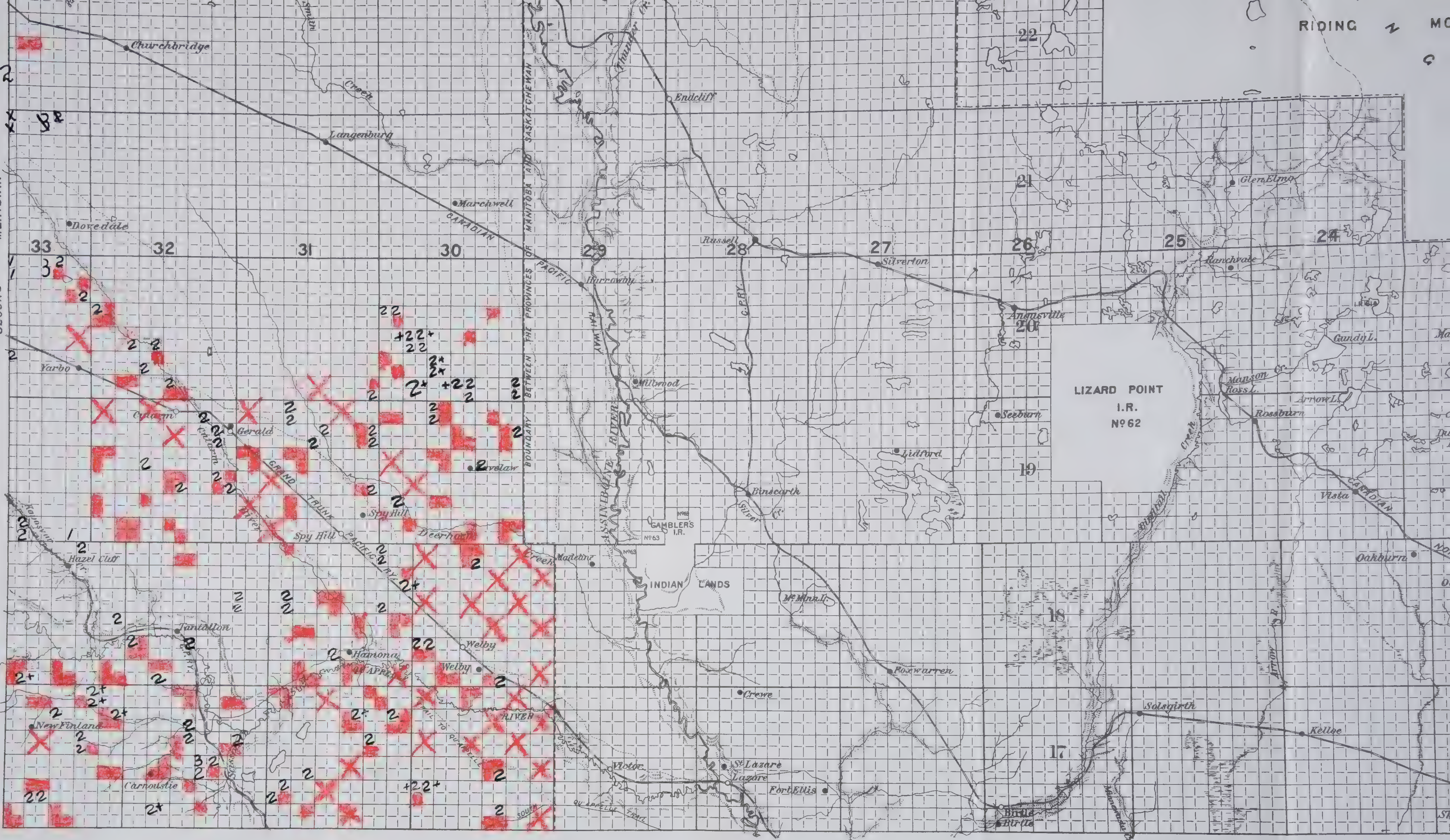
Churchbridge
Langenburg
Marchwell
Dovedale
Yarbo
Cutarm
Gerald
Spy Hill
Hazel Cliff
Tantallon
Harmona
Welby
New Finland
Carnoustie
Endcliff
Russell
Silverton
Angusville
Harrowby
Millwood
Binscarth
Seeburn
Lidford
Glen Elmo
Ranchvale
Rossburn
Vista
Oakburn
Foxwarren
Crewe
St Lazare
Fort Ellis
Victor
Solsgirth
Kelloe
Birtle
LIZARD POINT I.R. Nº 62
GAMBLERS I.R.
INDIAN LANDS
RIDING MO
SECOND MERIDIAN
BOUNDARY BETWEEN THE PROVINCES OF MANITOBA AND SASKATCHEWAN
CANADIAN PACIFIC RAILWAY
GRAND TRUNK PACIFIC RY
ASSINIBOINE RIVER
QU'APPELLE RIVER
Gandy L.
Arrow L.
33
32
31
30
29
28
27
26
25
24
22
21
20
19
18
17

DIAGRAM
Shewing Subdivision of Townships


31 32 33 34 35 36
30 29 28 27 26 25
19 20 21 22 23 24
18 17 16 15 14 13
7 8 9 10 11 12
6 5 4 3 2 1

X Denotes. CPR. Lands. unsold.
1 " " Occupation & Buildings on
2 " " Improved Lands.
3 " " non Improved Lands.
+ " " 2 years behind in payment.

Ridin

pr 2/)

Riding Mnt

Richard Mnt

Riding Mnt

Riding Mnt

Riding Mnt

UAA-1974-169-9/2/6/7/75-001
UNIVERSITY OF ALBERTA
ARCHIVES
ACCESSION No. 74-169-129
REFERENCE No. 9/2/6/7/75

[illegible]

Riding

[illegible]

1

MANITOBA

BRANDON SHEET

copy

WEST OF PRINCIPAL MERIDIAN

Sectional Map,
Six Miles to one Inch. $\frac{1}{380,160}$

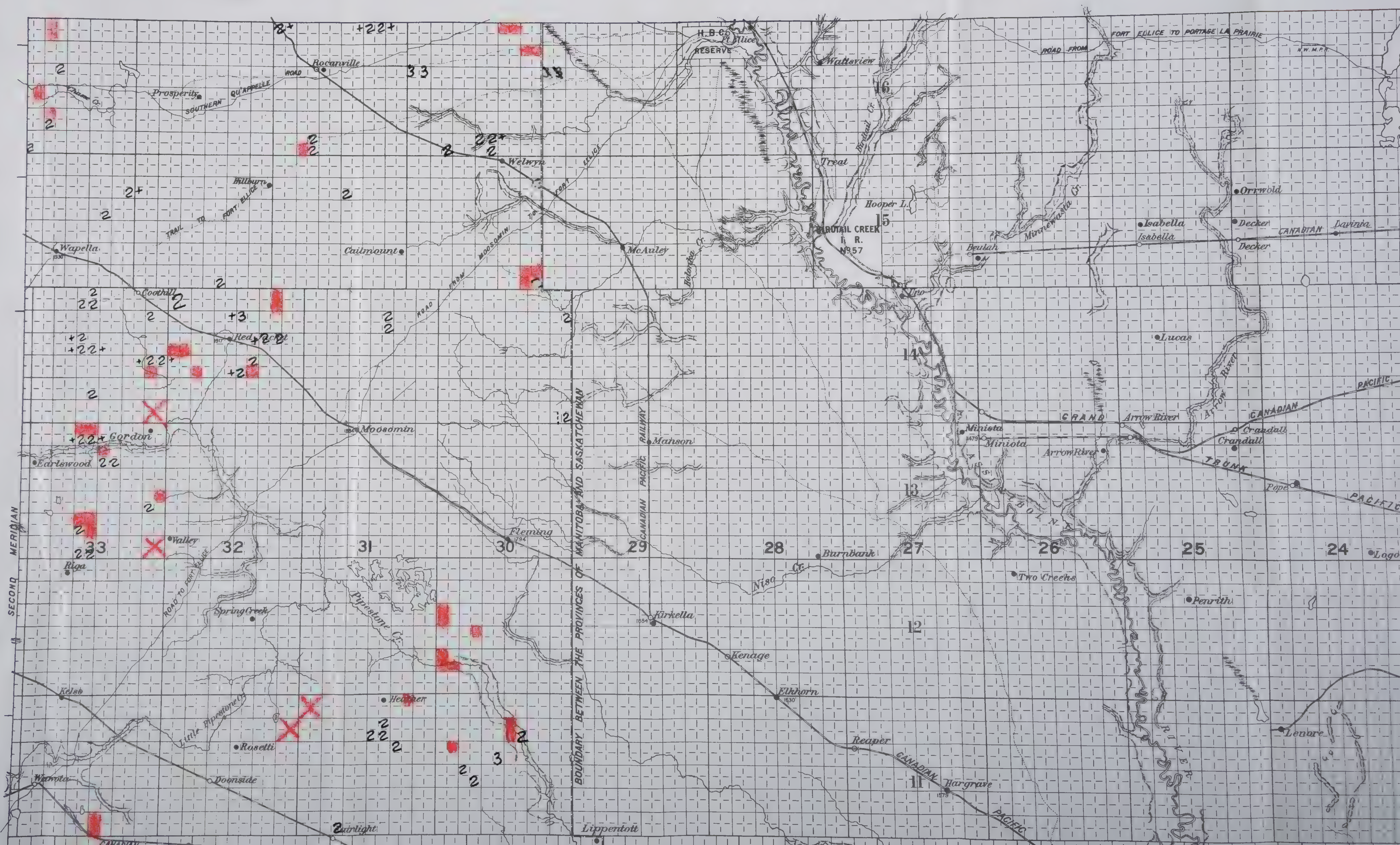

H.B.C. Ft. Ellice Reserve
Fort Ellice to Portage la Prairie
Road from
Waltsview
Rocanville
Prosperity
Southern Qu'Appelle Road
Welwyn
Road to Fort Ellice
Trail to Fort Ellice
Kilburn
Cailmount
Road from Moosomin
Wapella
McAuley
Treat
Hooper L.
Birdtail Creek I. R. No 57
Beulah
Minnewasta Cr.
Isabella
Decker
Orrwold
Lavinia
Canadian
Foothill
Red Jacket
Lucas
Moosomin
Gordon
Earlswood
Manson
Canadian Pacific Railway
Boundary between the Provinces of Manitoba and Saskatchewan
Miniota
Arrow River
Crandall
Grand Trunk Pacific
Pope
Assiniboine
Valley
Riga
Fleming
Second Meridian
Road to Fort Ellice
Spring Creek
Pipestone Cr.
Burnbank
Niso Cr.
Two Creeks
Penrith
Kirkella
Kenage
Elkhorn
Kelso
Little Pipestone Cr.
Heather
Rosetti
Reaper
Lenore
Hargrave
Canadian Pacific
Warrota
Doonside
Fairlight
Lippentott
Logo
River
33
32
31
30
29
28
27
26
25
24
16
15
14
13
12
11

MANITOBA

BRANDON SHEET COPY

WEST OF PRINCIPAL MERIDIAN

71

Revised to the 10th May, 1913

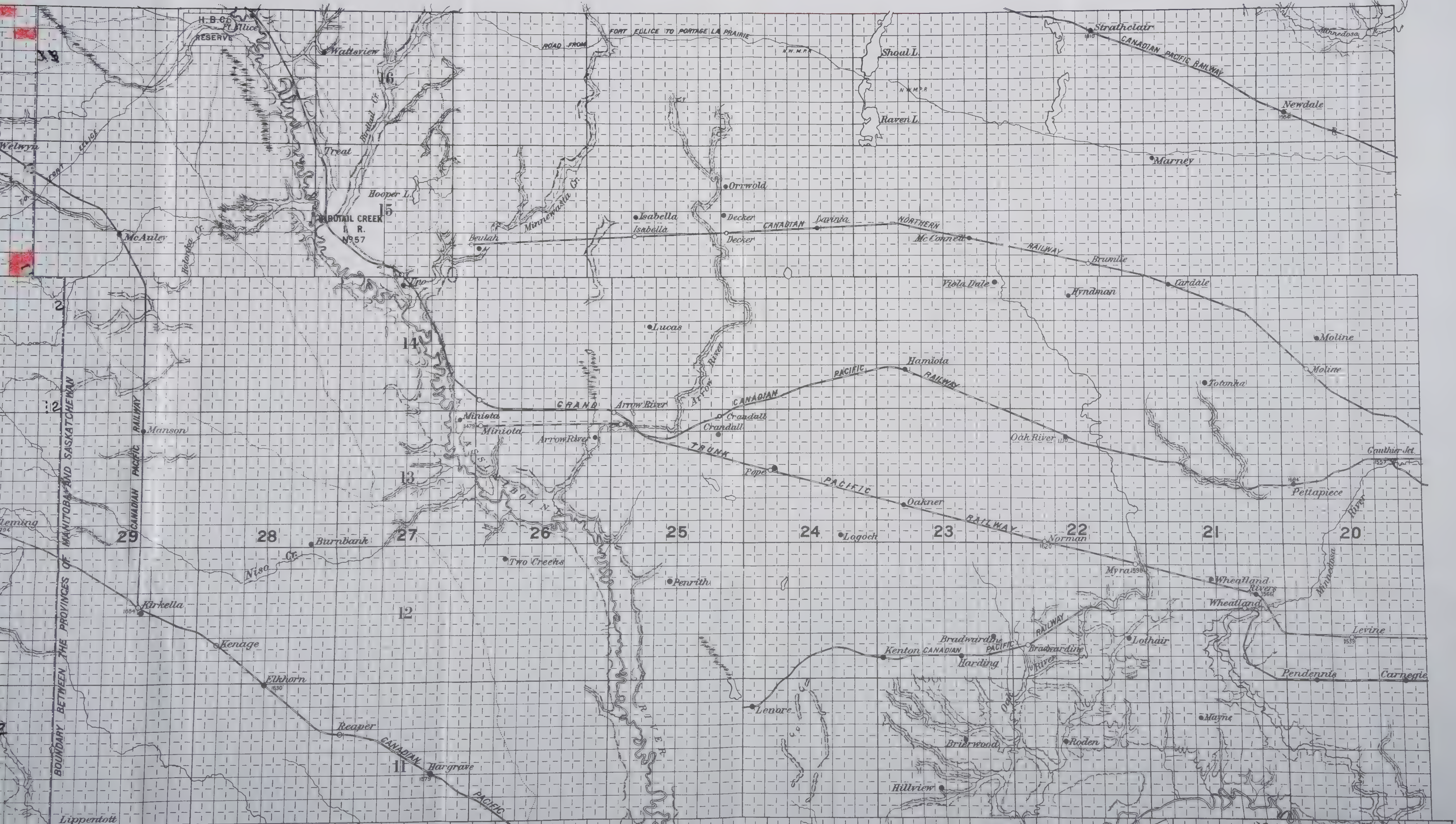
H.B.Co. Ft. Ellice Reserve
Wattsview
16
Welwyn
Treat
Hooper L.
Birdtail Creek I. R. No. 57
15
McAuley
Beulah
Minnewasta Cr.
Fort Ellice to Portage La Prairie Road from
Isabella
Decker
Orrwold
Lavinia
Canadian Northern Railway
McConnell
Shoal L.
Raven L.
Strathclair
Canadian Pacific Railway
Minnedosa
Newdale
Marney
Brumlie
Cardale
Viola Dale
Hyndman
Lucas
Moline
Arrow River
Hamiota
Canadian Pacific Railway
Grand Trunk Pacific Railway
Miniota
Crandall
Oak River
Totonka
Manson
14
13
Pope
Oakner
Gautier Jct.
Pettapiece
Boundary between the Provinces of Manitoba and Saskatchewan
Canadian Pacific Railway
Fleming
29
28
Burnbank
27
26
Assiniboine
25
24
Logoch
23
22
Norman
21
20
Minnedosa River
Niso Cr.
Two Creeks
Penrith
Myra
Wheatland
Rivers
Kirkella
12
Kenage
Elkhorn
Kenton
Bradwardine
Harding
Lothair
Levine
Pendennis
Carnegie
Lenore
Oak River
Mayne
Reaper
Briarwood
Roden
Hargrave
11
Hillview
Lippentott

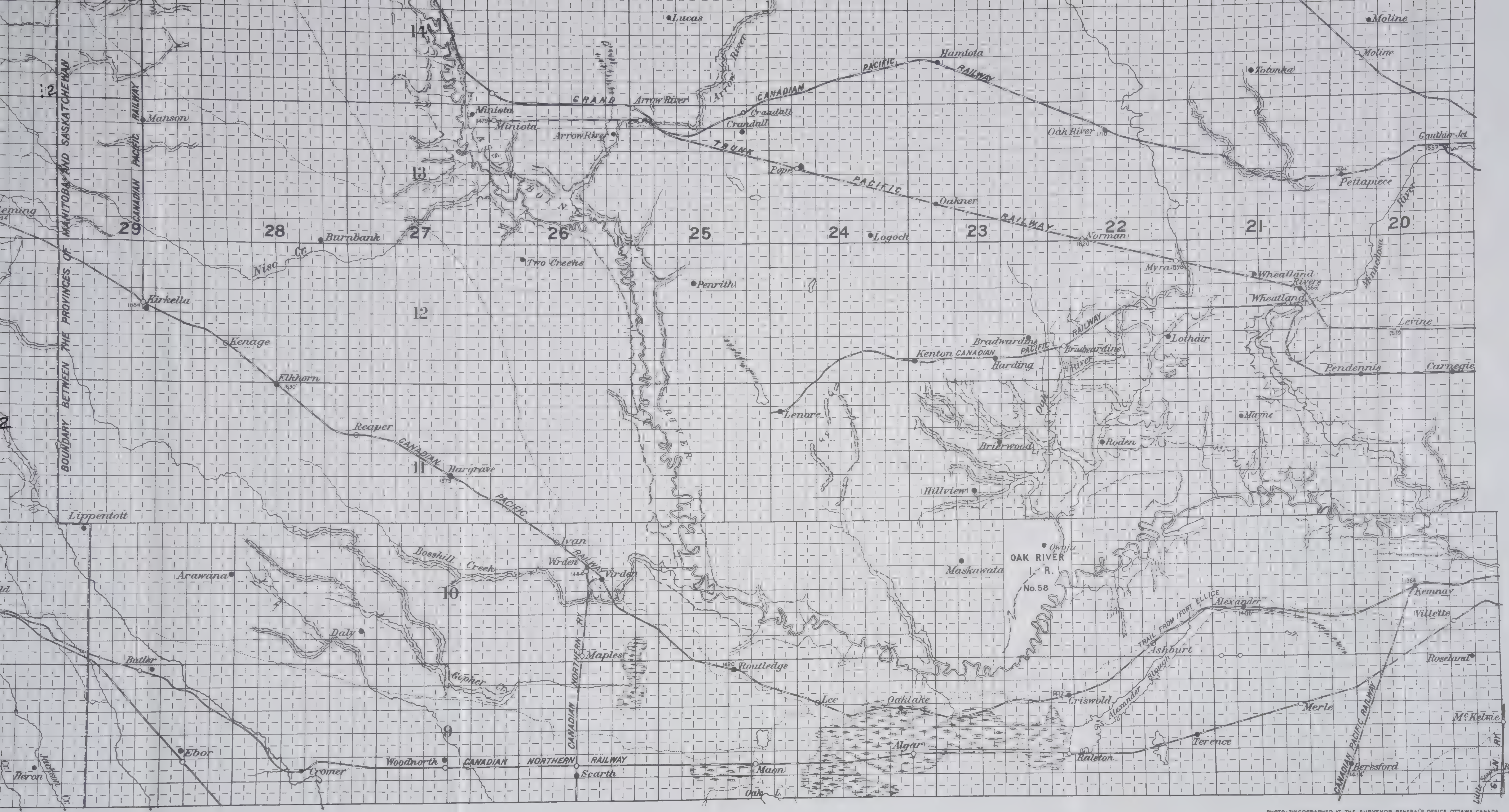
Lucas
Moline
Moline
Hamiota
Totonka
CANADIAN PACIFIC RAILWAY
GRAND TRUNK PACIFIC RAILWAY
Arrow River
Arrow River
Miniota
Miniota
Crandall
Crandall
Oak River
Gauthier Jct
Pope
Pettapiece
Oakner
Norman
Myra
Wheatland
Rivers
Wheatland
Levine
Minnedosa River
BOUNDARY BETWEEN THE PROVINCES OF MANITOBA AND SASKATCHEWAN
CANADIAN PACIFIC RAILWAY
Manson
Fleming
Kirkella
Kenage
Elkhorn
Reaper
Bargrave
Ivan
Virden
Virden
Lippentott
Arawana
Bosshill Creek
Daly
Butler
Gopher Cr.
Ebor
Heron
Cromer
Woodnorth
CANADIAN NORTHERN RAILWAY
Scarth
Maples
Routledge
Lee
Oaklake
Algar
Maon
Oak L.
Ralston
Terence
Merle
Beresford
McKelvie
Kemnay
Villette
Roseland
Alexander
Ashburt
Criswold
Alexander Slough
TRAIL FROM FORT ELLICE
Burnbank
Niso Cr.
Two Creeks
Penrith
Logoch
Lenore
Kenton
Bradwardine
Bradwardine
Harding
Lothair
Pendennis
Carnegie
Mayne
Roden
Brierwood
Hillview
Maskawata
OAK RIVER I. R. No. 58
Oak River
ASSINIBOINE RIVER
29
28
27
26
25
24
23
22
21
20
14
13
12
12
11
10
9
Little Souris R.

PHOTO-ZINCOGRAPHED AT THE SURVEYOR GENERAL'S OFFICE OTTAWA, CANADA

gs on

ient.

REFERENCES.

Trails ——————
Trails surveyed ——————
Post Offices ●
Railway Stations ○
Range numbers **23**
Township numbers 42

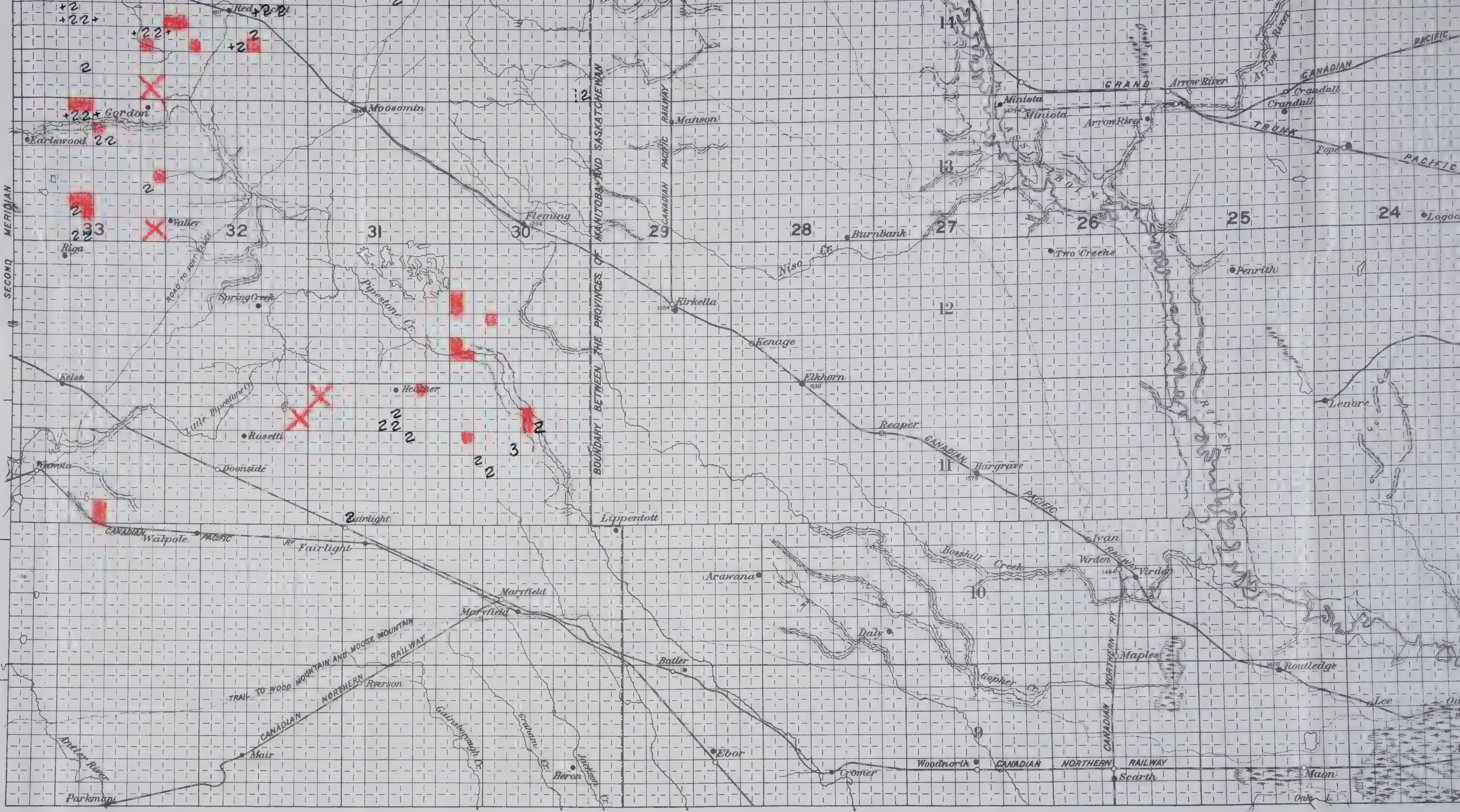
SECOND MERIDIAN
Red Jacket
Gordon
Earlswood
Moosomin
Riga
Valley
ROAD TO FORT ELLICE
Spring Creek
Pipestone Cr.
Fleming
Kelso
Little Pipestone Cr.
Heather
Rosetti
Wapella
Doonside
Fairlight
Walpole
CANADIAN PACIFIC RY.
Maryfield
TRAIL TO WOOD MOUNTAIN AND MOOSE MOUNTAIN
CANADIAN NORTHERN RAILWAY
Ryerson
Mair
Parkman
Antler River
Gainsborough Cr.
Graham Cr.
Jackson Cr.
Heron
BOUNDARY BETWEEN THE PROVINCES OF MANITOBA AND SASKATCHEWAN
Lippentott
CANADIAN PACIFIC RAILWAY
Manson
Kirkella
Kenage
Elkhorn
Reaper
Hargrave
Niso Cr.
Burnbank
Arawana
Butler
Ebor
Cromer
Daly
Gopher Cr.
Bosshill Creek
Ivan
Virden
Maples
CANADIAN NORTHERN RY.
Woodnorth
Scarth
Routledge
Lee
Maon
Oak L.
Miniota
Arrow River
GRAND TRUNK PACIFIC
Crandall
Pope
Two Creeks
Penrith
Lenore
ASSINIBOINE RIVER
33
32
31
30
29
28
27
26
25
24
14
13
12
11
10
9
2
3
+

DIAGRAM
Shewing Subdivision of Townships


31 32 33 34 35 36
30 29 28 27 26 25
19 20 21 22 23 24
18 17 16 15 14 13
7 8 9 10 11 12
6 5 4 3 2 1

✕ Denotes CPR Lands "unsold."

1 " " Occupation & Buildings on

2 " " Improved Lands

3 " " hon Improved Lands.

+ " " 2 years behind in payment.

Brandon

Bran

Brandon

Brandon

Brandon

Brandon Brandon

UAA-1974-169-9/2/6/7/74-001

UNIVERSITY OF ALBERTA
ARCHIVES
ACCESSION No. 74-169-85
REFERENCE No. 9/2/6/7/74

on

Brandon

Sectional Map,
Six Miles to one Inch. $\frac{1}{380,160}$

SASKATCHEWAN

TRAMPING LAKE SHEET

COP

WEST OF THIRD MERIDIAN

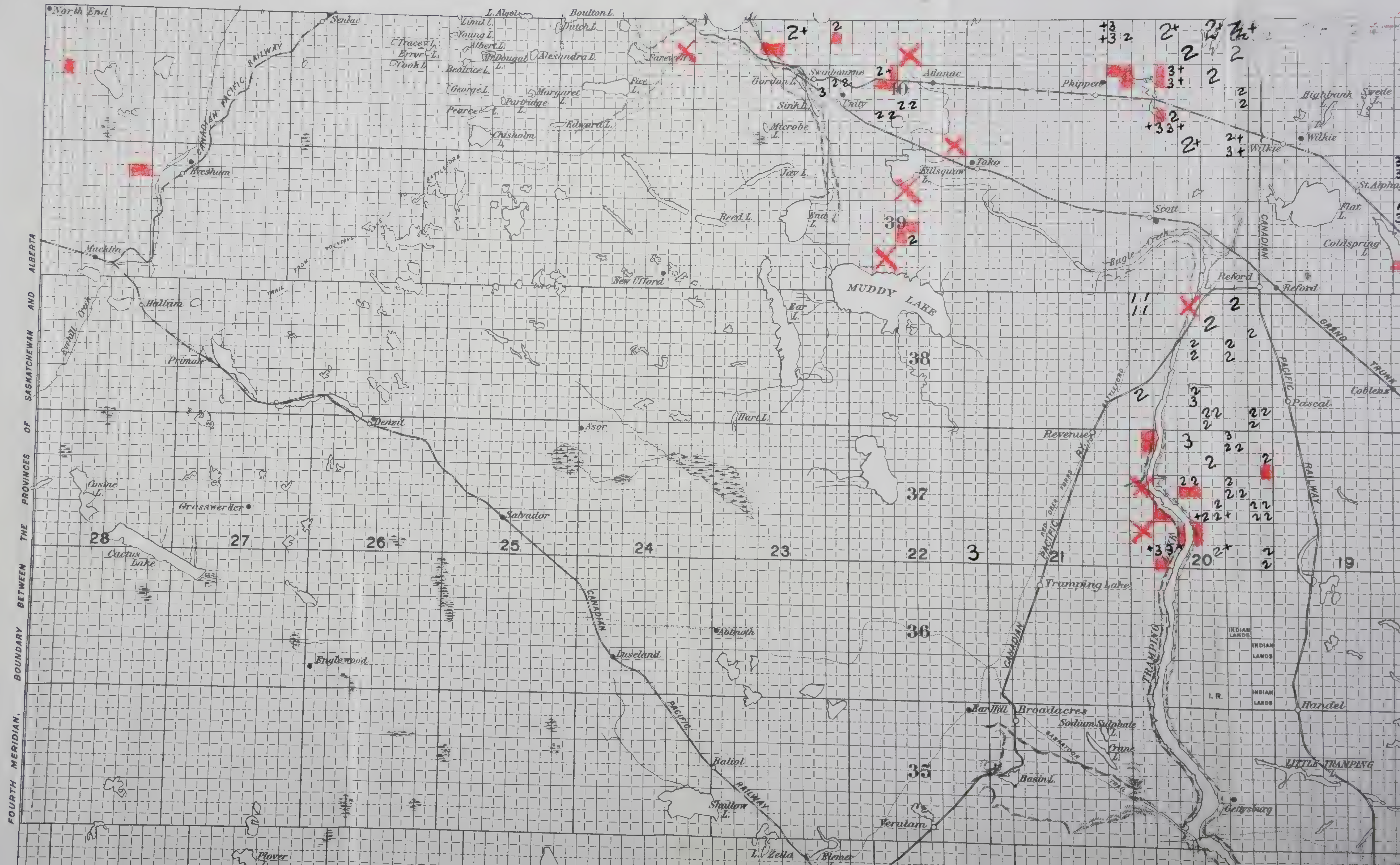
FOURTH MERIDIAN. BOUNDARY BETWEEN THE PROVINCES OF SASKATCHEWAN AND ALBERTA
North End
Senlac
L. Algol
Boulton L.
Dutch L.
Limit L.
Young L.
Albert L.
Tracey L.
Error L.
Cook L.
McDougal L.
Alexandra L.
Beatrice L.
George L.
Margaret L.
Partridge L.
Pearce L.
Chisholm L.
Edward L.
Fire L.
Farewell L.
Gordon L.
Swinbourne L.
Unity
Sink L.
Microbe L.
Adanac
Phippen
Highbank L.
Swede L.
Wilkie
Tako
Killsquaw L.
Jay L.
Reed L.
End L.
Scott
St. Alphonse
Flat L.
Coldspring L.
CANADIAN PACIFIC RAILWAY
Gresham
Macklin
Hallam
Evesham Creek
TRAIL FROM SOUNDING LAKE
BATTLEFORD
New Ufford
MUDDY LAKE
Ear L.
Eagle Creek
Reford
GRAND TRUNK
Coblenz
Primate
Denzil
Asor
Hart L.
Pascal
Revenue
BATTLEFORD RED DEER FORKS
CANADIAN PACIFIC RY.
Cosine L.
Grosswerder
Salvador
28
27
26
25
24
23
22
21
20
19
40
39
38
37
36
35
Cactus Lake
Tramping Lake
Abbnoth
Luseland
Englewood
INDIAN LANDS
I. R.
Handel
Bar Hill
Broadacres
Sodium Sulphate L.
Crane L.
SASKATOON TRAIL
Basin L.
Baliol
Shallow L.
Verulam
LITTLE TRAMPING L.
Gettysburg
L. Zella
Plover
Biemer
TRAMPING LAKE
2+
2
3
2 2
+3
+3 2
3+
+3 3+
11
11
22
+2 2+
+3 3+
20 2+

SASKATCHEWAN

TRAMPING LAKE SHEET COPY.

WEST OF THIRD MERIDIAN

217

Revised to the 30th April, 1912

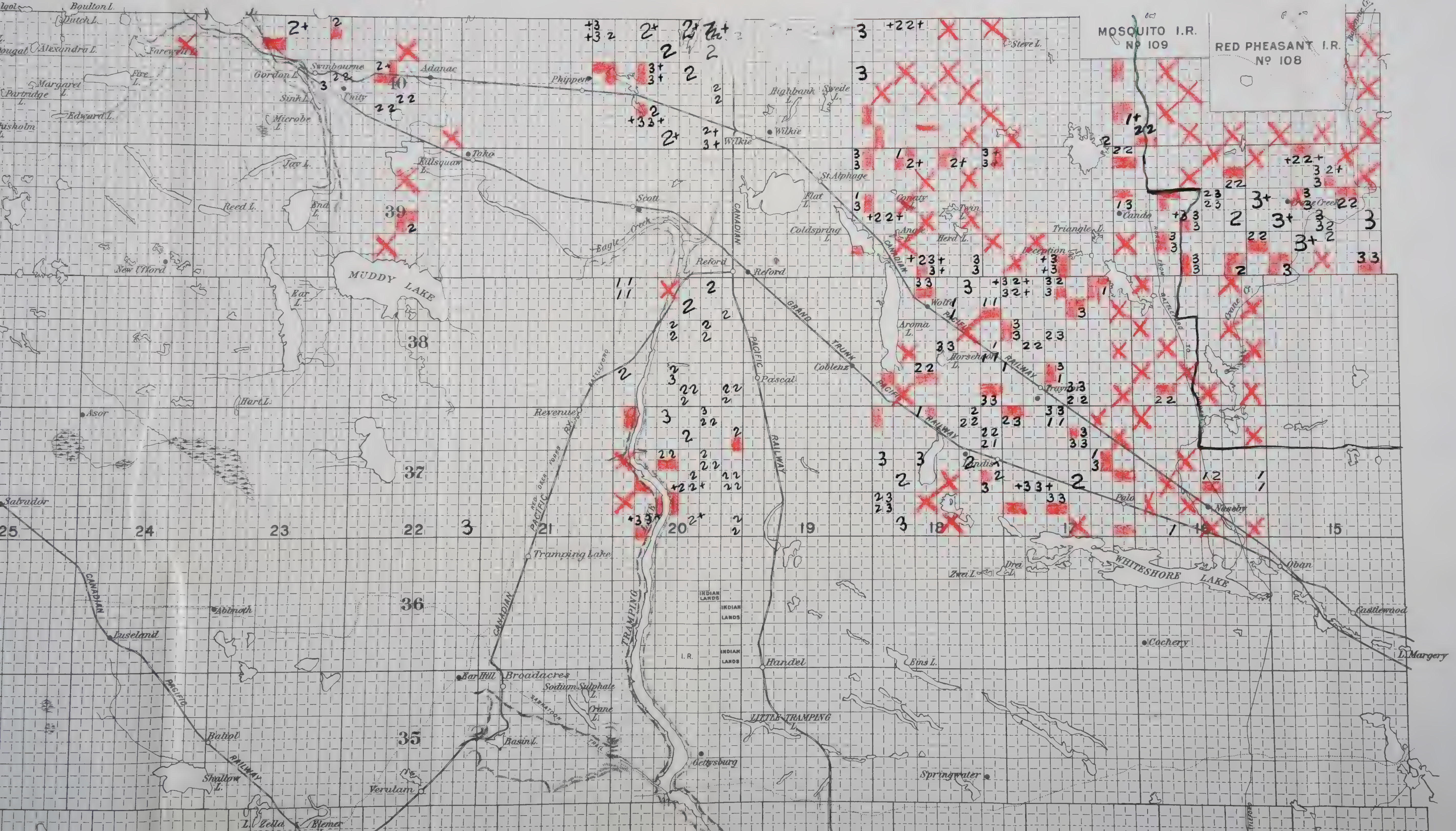
Boulton L.
Dutch L.
Alexandra L.
Farewell L.
Margaret L.
Partridge L.
Edward L.
Chisholm
Gordon L.
Swinbourne
Sink L.
Unity
Microbe L.
Fire L.
Adanac
Phippen
Wilkie
Highbank L.
Swede L.
Steve L.
MOSQUITO I.R. Nº 109
RED PHEASANT I.R. Nº 108
Tako
Ellisquam L.
Jay L.
Reed L.
End L.
Scott
Eagle Creek
St. Alphage
Flat L.
Coldspring L.
Conaty L.
Twin L.
Herd L.
Angle L.
Triangle L.
Cando
Deception L.
Crane Creek
New Ufford
Muddy Lake
Ear L.
Reford
Grand Trunk Pacific Railway
Canadian Pacific Railway
Wolfe
Aroma L.
Horseshoe L.
Coblenz
Pascal
Traynor
Revenue
Asor
Hart L.
Landis
Palo
Naseby
Salvador
Tramping Lake
Whiteshore Lake
Zwei L.
Drei L.
Oban
Castlewood
Cochery
L. Margery
Abernoth
Luseland
Indian Lands
I.R.
Handel
Eins L.
Bar Hill
Broadacres
Sodium Sulphate L.
Crane L.
Basin L.
Little Tramping L.
Gettysburg
Springwater
Baltol
Shallow L.
Verulam
L. Zella
Bleme
Saskatoon Trail
Tramping
40
39
38
37
36
35
25
24
23
22
21
20
19
18
17
16
15

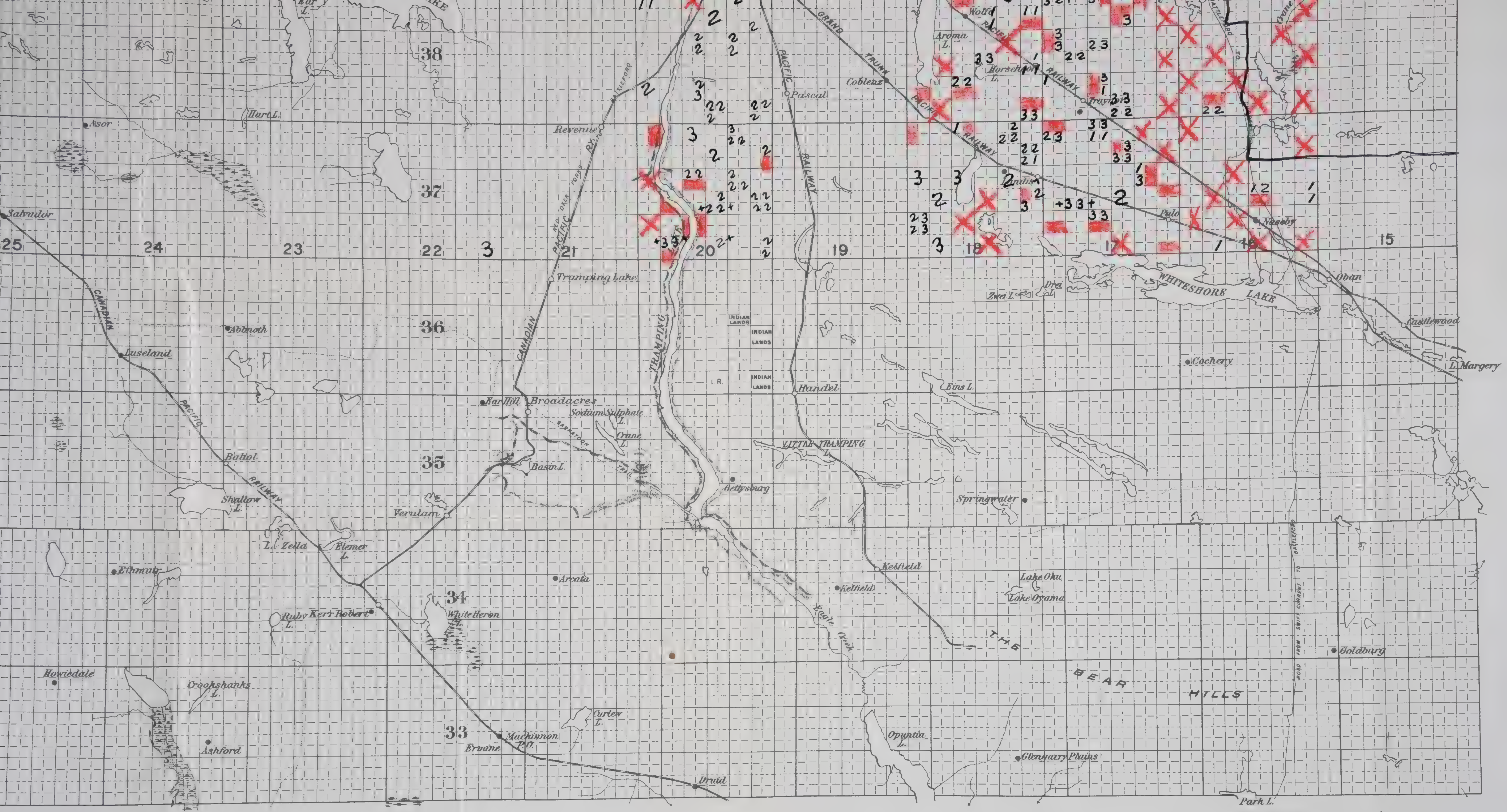
38
37
36
35
34
33
25
24
23
22
21
20
19
18
17
16
15
Asor
Hart L.
Salvador
Revenue
Pascal
Coblenz
Aroma L.
Wolfe
Horseshoe L.
Traynor
Landis
Palo
Naseby
Oban
Castlewood
L. Margery
Cochery
Whiteshore Lake
Zwa L.
Dra L.
Tramping Lake
Abinoth
Luseland
Ear Hill
Broadacres
Sodium Sulphate L.
Crane L.
Basin L.
Baliol
Shallow L.
Verulam
Gettysburg
Little Tramping L.
Handel
Ems L.
Springwater
Indian Lands
I.R.
Tramping
L. Zella
Elemer L.
Ettamuir
Arcata
White Heron
Ruby L.
Kerr Robert
Kelfield
Lake Oku
Lake Oyama
Eagle Creek
The Bear Hills
Goldburg
Howiedale
Crookshanks L.
Ashford
Curlew L.
Mackinnon P.O.
Ermine
Druid
Opuntia L.
Glengarry Plains
Park L.
Canadian Pacific Railway
Grand Trunk Pacific Railway
Canadian Northern Railway
Red Deer Hill to Battleford
Saskatoon Trail
Road from Swift Current to Battleford
Battleford

PHOTO-ZINCOGRAPHED AT THE SURVEYOR GENERAL'S OFFICE OTTAWA, CANADA

REFERENCES.

Trails	- - - - - - -
Trails surveyed	———
Post Offices	●
Railway Stations	○
Range numbers	23
Township numbers	42

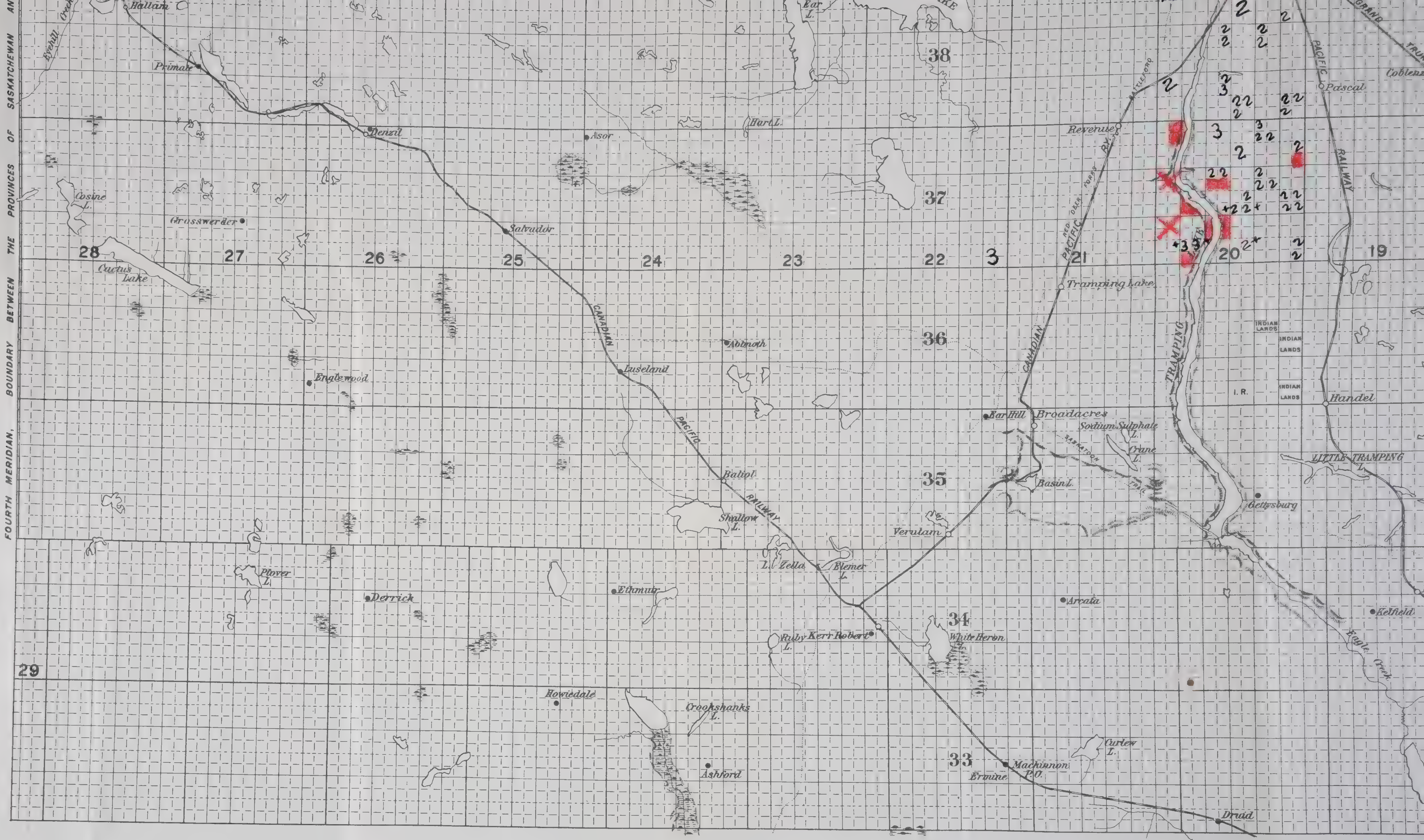
FOURTH MERIDIAN, BOUNDARY BETWEEN THE PROVINCES OF SASKATCHEWAN AN
Hallam
Primate
Denzil
Asor
Hurt L.
Ear L.
38
37
36
35
34
33
Revenue
Cosine L.
Grosswerder
Salvador
28
27
26
25
24
23
22
21
20
19
29
3
2
Cactus Lake
Tramping Lake
CANADIAN PACIFIC RAILWAY
CANADIAN PACIFIC RY. RED DEER TO BATTLEFORD
TRAMPING LAKE
PACIFIC RAILWAY
Pascal
Coblenz
Abinoth
Luseland
Englewood
Ear Hill
Broadacres
Sodium Sulphate L.
Crane L.
SASKATOON TRAIL
Basin L.
INDIAN LANDS
I. R.
Handel
LITTLE TRAMPING
Gettysburg
Baliol
Shallow L.
Verulam
L. Zella
Elmer L.
Plover L.
Derrick
Ethmuir
Arcata
Kelfield
Ruby L.
Kerr Robert
White Heron
Eagle Creek
Howiedale
Crookshanks L.
Ashford
Curlew L.
Mackinnon P.O.
Ermine
Druid

DIAGRAM
Shewing Subdivision of Townships

31	32	33	34	35	36
30	29	28	27	26	25
19	20	21	22	23	24
18	17	16	15	14	13
7	8	9	10	11	12
6	5	4	3	2	1

Tramping Lake

Tramp

Tramping Lake

Tramping Lake

Tramping Lake

Tramping Lake

Tramping Lake

UAA-1974-169-9/2/6/7/73-001

UNIVERSITY OF ALBERTA
ARCHIVES
ACCESSION No. 74
REFERENCE No. 9/2/6/7/73

Tramping Lake

Tramp

Tramping Lake

ing Lake

SASKATCHEWAN

QU'APPELLE SHEET COPY.

WEST OF SECOND MERIDIAN

Sectional Map,
Six Miles to one Inch. $\frac{1}{380,160}$

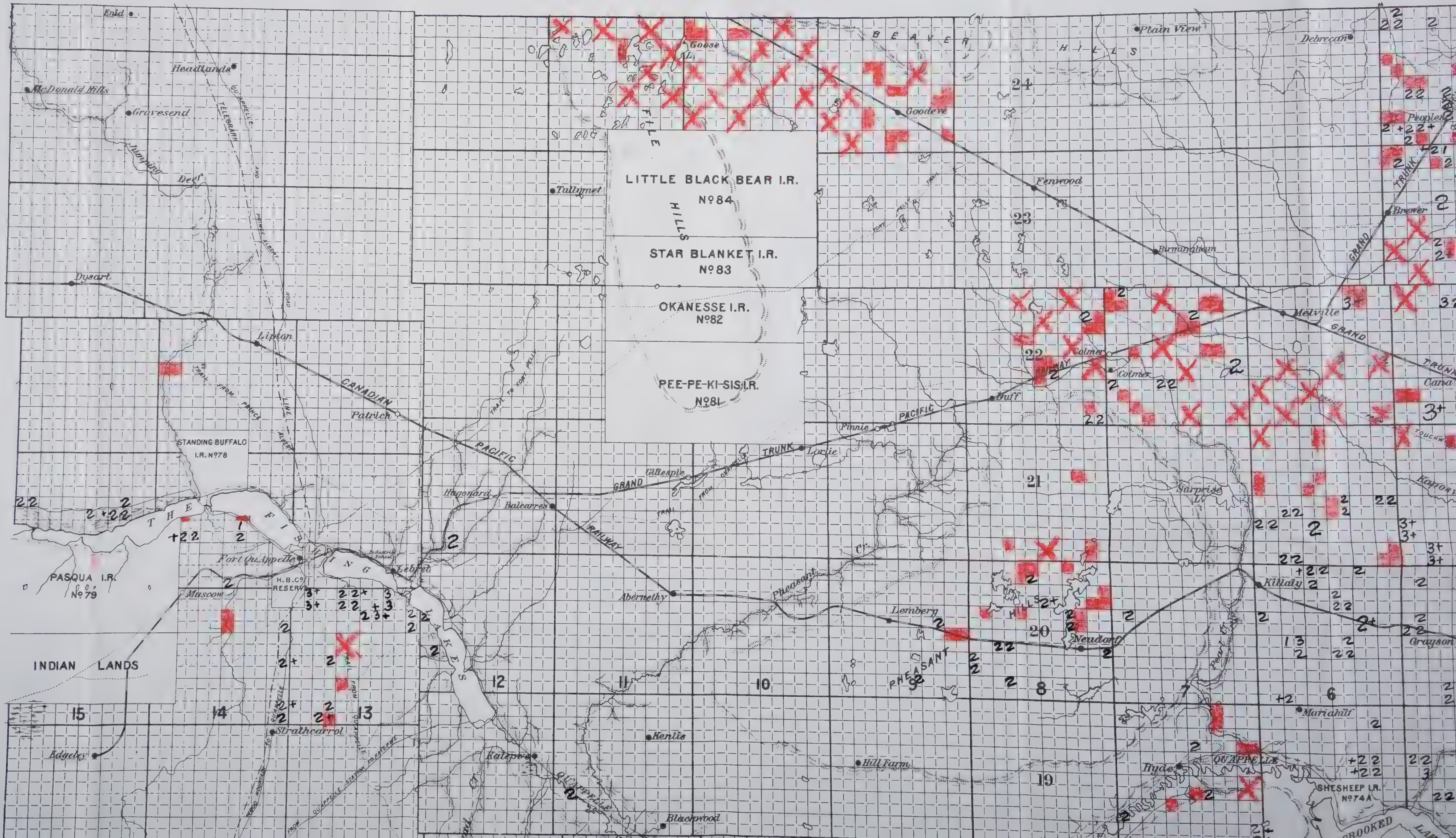
Enid
Headlands
McDonald Hills
Gravesend
Jumping Deer
Dysart
Lipton
Patrick
CANADIAN PACIFIC RAILWAY
STANDING BUFFALO I.R. Nº78
THE FISHING LAKES
PASQUA I.R. Nº79
Fort Qu'Appelle
Lebret
H.B.Co. RESERVE
Mascow
INDIAN LANDS
Strathcarrol
Edgeley
Katepwa
Kenlis
Blackwood
Hill Farm
Tullymet
Haggard
Balcarres
Abernethy
Gillespie
GRAND TRUNK
Lorlie
Finnie
LITTLE BLACK BEAR I.R. Nº84
STAR BLANKET I.R. Nº83
OKANESSE I.R. Nº82
PEE-PE-KI-SIS I.R. Nº81
FILE HILLS
Goose
Goodeve
BEAVER HILLS
Plain View
Debrecan
Fenwood
Birmingham
Melville
Colmer
Duff
Peoples
Brewer
Cana
Surprise L.
Killaly
Lemberg
Neudorf
PHEASANT HILLS
Grayson
Mariahilf
Ryde
QU'APPELLE
SHESHEEP I.R. Nº74A
CROOKED
15
14
13
12
11
10
9
8
7
6
19
20
21
23
24

[illegible]

4

SASKATCHEWAN

QU'APPELLE SHEET Copy.

WEST OF SECOND MERIDIAN

120

Revised to the 13th June, 1913

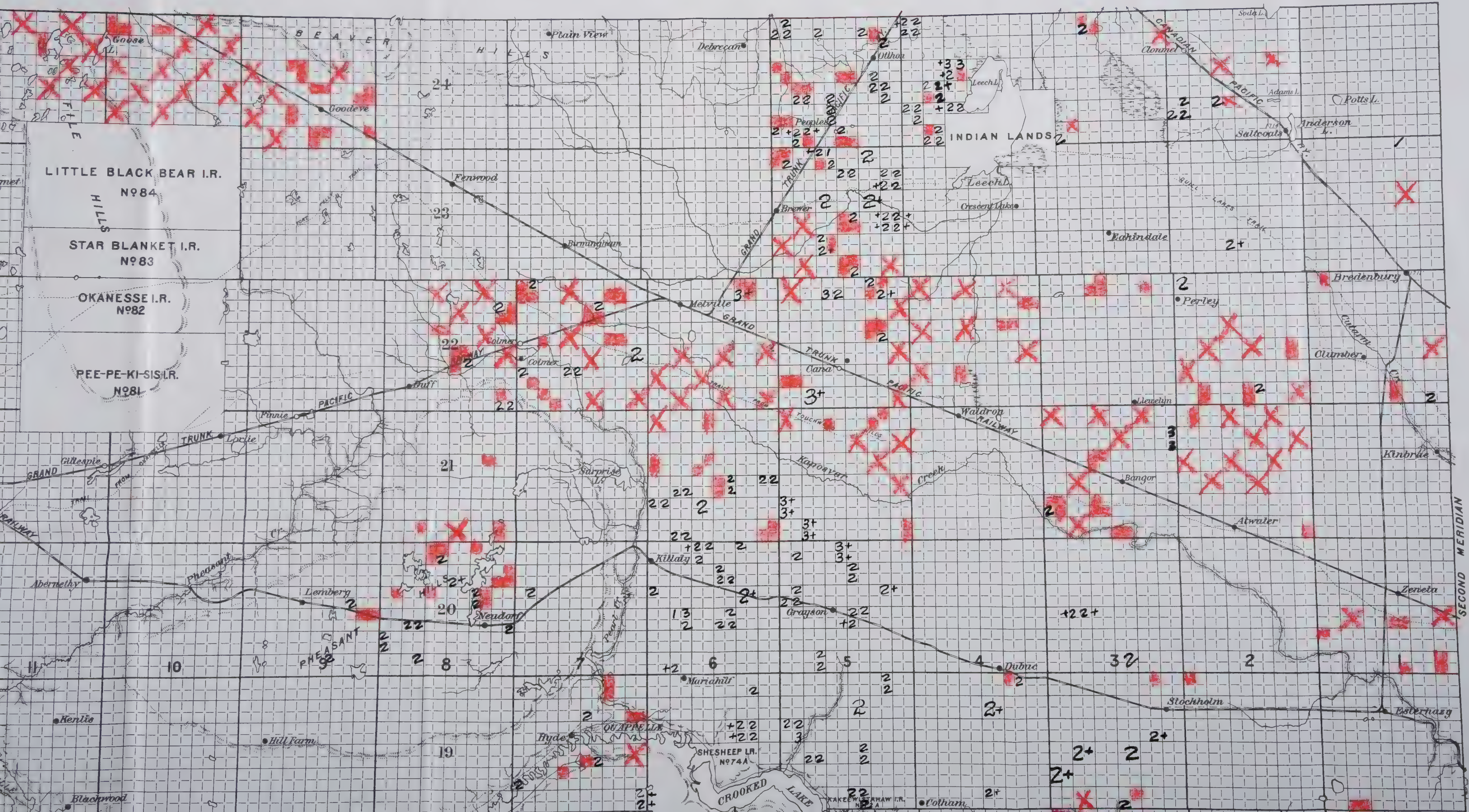

BEAVER HILLS
Goose L.
FILE HILLS
Goodeve
Plain View
Debreçan
Otthon
Leech L.
INDIAN LANDS
Soda L.
Clonmel
CANADIAN PACIFIC RY.
Adams L.
Potts L.
Anderson L.
Saltcoats
Peoples
GRAND TRUNK PACIFIC
LITTLE BLACK BEAR I.R. Nº84
STAR BLANKET I.R. Nº83
OKANESSE I.R. Nº82
PEE-PE-KI-SIS I.R. Nº81
Fenwood
Brewer
Crescent Lake
Leech L.
Bushindale
QUILL LAKES TRAIL
Birmingham
Melville
Bredenbury
Perley
Colmer
Cana
Cutarm
Tuff
Finnie
Lorlie
Gillespie
Llewelyn
Waldron
Kinbrae
Surprise
Kaposvar Creek
Touchwood Hills
Bangor
Atwater
Abernethy
Pheasant
Lemberg
Kililaly
Grayson
Neudorf
Zeneta
SECOND MERIDIAN
Dubuc
Stockholm
Esterhazy
Pheasant Hills
Kenlis
Mariahilf
Hill Farm
Ryde
QU'APPELLE
SHESHEEP I.R. Nº74A
CROOKED LAKE
KAKEEWISTAHAW I.R.
Cotham
Blackwood
24
23
22
21
20
19
11
10
9
8
7
6
5
4
3
2
1

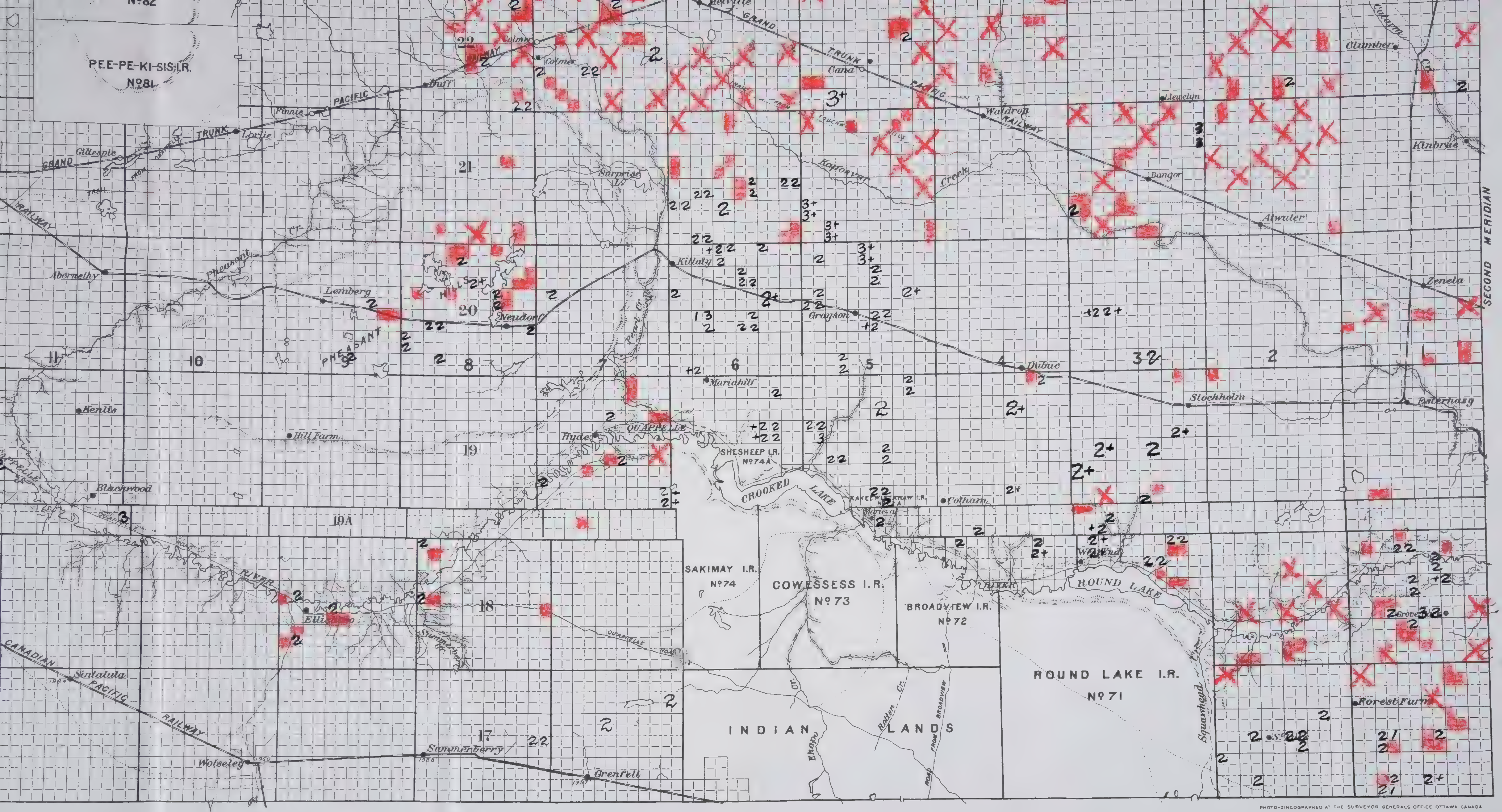
PEE-PE-KI-SIS I.R. Nº81
Nº82
Colmer
Duff
Finnie
Lorlie
Gillespie
GRAND TRUNK PACIFIC RAILWAY
Cana
Waldron
Llewelyn
Bangor
Atwater
Zeneta
Kinbrae
Clumber
Kaposvar Creek
SECOND MERIDIAN
Surprise L.
Abernethy
Pheasant Cr.
Lemberg
Neudorf
Killaly
Grayson
Dubuc
Stockholm
Esterhazy
Kenlis
Hill Farm
Hyde
QU'APPELLE
Mariahilf
SHESHEEP I.R. Nº74A
CROOKED LAKE
KAKEEWISTAHAW I.R.
Cotham
Marieval
Blackwood
Ellisboro
Summerberry Cr.
SAKIMAY I.R. Nº74
COWESSESS I.R. Nº73
BROADVIEW I.R. Nº72
ROUND LAKE I.R. Nº71
ROUND LAKE
RIVER
Welwyn
Grove
Forest Farm
Squawhead
INDIAN LANDS
Sintaluta
CANADIAN PACIFIC RAILWAY
Wolseley
Summerberry
Grenfell
22
21
20
19
19A
18
17
11
10
9
8
7
6
5
4
3

PHOTO-ZINCOGRAPHED AT THE SURVEYOR GENERALS OFFICE OTTAWA CANADA

on

REFERENCES.

Trails	....
Trails surveyed	– – – ——
Post Offices	●
Railway Stations	○
Range numbers	23
Township numbers	42

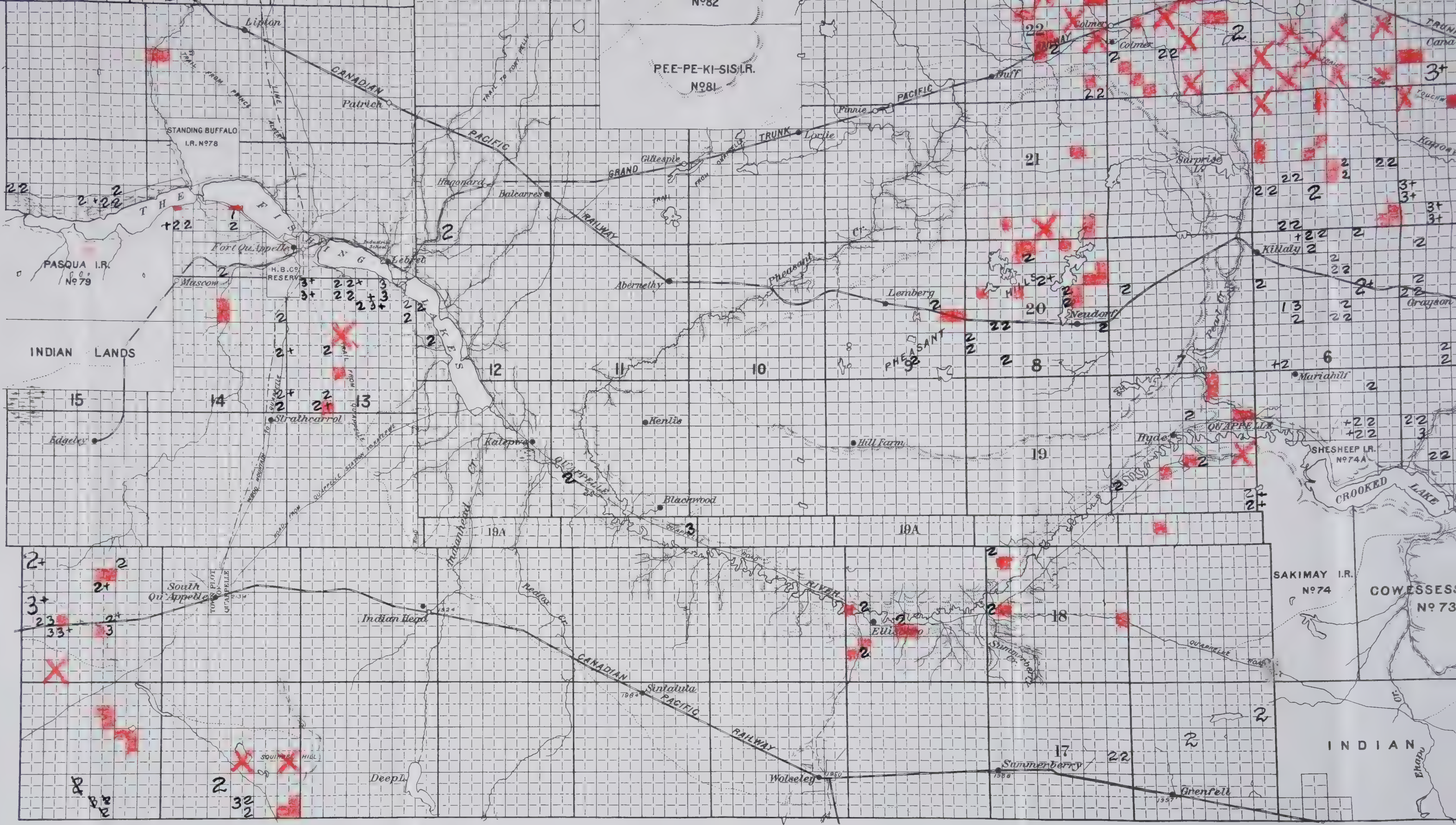
Nº82
PEE-PE-KI-SIS I.R.
Nº81
Lipton
CANADIAN
PACIFIC
RAILWAY
Patrick
TRAIL FROM PRINCE ALBERT
TRAIL TO FORT PELLY
STANDING BUFFALO I.R. Nº78
THE FISHING LAKES
Fort Qu'Appelle
Lebret
Industrial School
H.B.Co. RESERVE
PASQUA I.R. Nº79
Mascom
INDIAN LANDS
Edgeley
Strathcarrol
Haggard
Balcarres
GRAND TRUNK PACIFIC
Gillespie
Leslie
Finnie
Duff
Colmer
Abernethy
Pheasant Cr.
Lemberg
Neudorf
Surprise
Killaly
Grayson
Mariahilf
Hyde
QU'APPELLE
SHESHEEP I.R. Nº74A
CROOKED LAKE
Kenlis
Katepwe
Hill Farm
Blackwood
QU'APPELLE RIVER
Indianhead Cr.
South Qu'Appelle
TOWN PLOT OF QU'APPELLE
Indian Head
Redfox Cr.
Sintaluta
Ellisboro
Summerberry Cr.
SAKIMAY I.R. Nº74
COWESSESS Nº73
INDIAN
SQUIRREL HILL
Deep L.
Wolseley
Summerberry
Grenfell
6
7
8
9
10
11
12
13
14
15
17
18
19
19A
19A
20
21
22

DIAGRAM
Shewing Subdivision of Townships


31
32
33
34
35
36
30
29
28
27
26
25
19
20
21
22
23
24
18
17
16
15
14
13
7
8
9
10
11
12
6
5
4
3
2
1

✕ Denotes. CPR Lands unsold.
/ " " Occupation & Buildings on
2 " " Improved Lands.
3 " " hon Improved Lands.
+ " " 2 years behind in payment.

Zu Ap

Zu Ap

Qu Appelle

Qu'Appelle

Qu'Appelle

Qu Appelle

Qu'Appelle

UAA-1974-169-9/2/6/7/76-001

UNIVERSITY OF ALBERTA
ARCHIVES
ACCESSION No. 74-169-859
REFERENCE No. 9/2/6/7/76

Zu A